
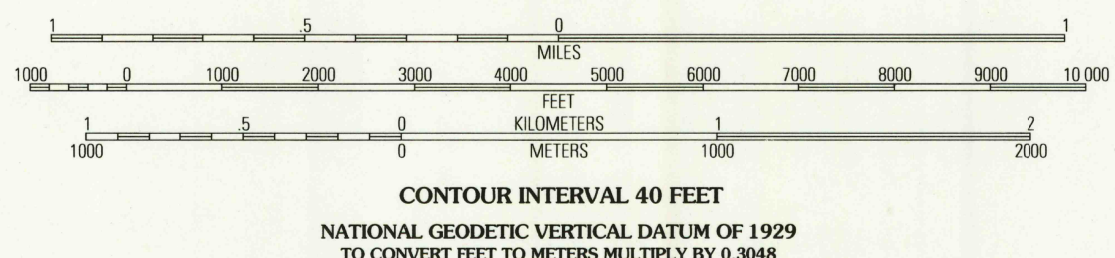
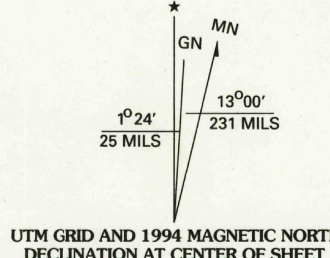


Produced by the U.S. Geological Survey
Revised by the U.S. Forest Service
Areas outside the National Forest System lands may not have been revised.
Control by USGS and USFS/GS
Topography from aerial photographs by multiplex methods
Aerial photographs taken 1950. Revised from aerial photographs taken 1989.
Partial field check by U.S. Forest Service 1991
North American Datum of 1927 (NAD 27). Projection and 10 000-foot ticks:
Wyoming coordinate system, west central zone (Transverse Mercator). Blue
1000-meter Universal Transverse Mercator ticks, zone 12
North American Datum of 1983 (NAD 83) is shown by dashed corner ticks.
The values of the shift between NAD 27 and NAD 83 for 7.5-minute
intersections are obtainable from National Geodetic Survey NADCON software.
Non-National Forest System lands within the National Forest
Inholdings may exist in other National or State reservations.
This map is not a legal land line or ownership document. Public lands are
subject to change and leasing, and may have access restrictions; check
with local offices. Obtain permission before entering private lands.



1	2	3
1	2	3
4	5	6
7	8	

ADJOINING 7.5' QUADRANGLES

HIGHWAYS AND ROADS	
Interstate	Primary highway
U.S.	Secondary highway
State	Light-duty road
County	Paved road
National Forest, suitable for passenger cars	Gravel
National Forest, suitable for high clearance vehicles	Dirt
National Forest Trail	Composition unspecified
	Unimproved, 4 wheel drive
	Trail
	Gate

MOUNT ARTER, WYO.
42108-GF-024
1991
DMA 4269 IV SW - SERIES W874

