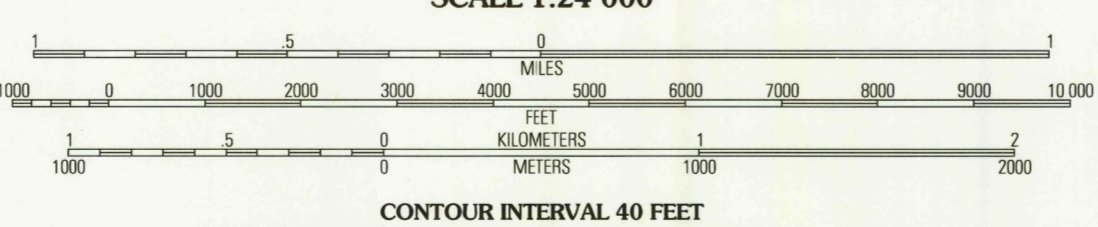
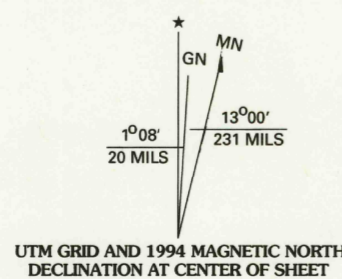



Produced by the U.S. Geological Survey
 Revised by the U.S. Forest Service
 Areas outside the National Forest System lands may not have been revised.
 Control by USGS and NOS / NOAA
 Topography by photogrammetric methods from aerial photographs taken 1974.
 Partial field check by U.S. Forest Service 1991.
 North American Datum of 1927 (NAD 27). Projection and 10 000-foot ticks:
 Wyoming coordinate system, west and west central zone (Transverse Mercator). Blue
 1000-meter Universal Transverse Mercator ticks, zone 12.
 North American Datum of 1983 (NAD 83) is shown by dashed corner ticks.
 The values of the shift between NAD 27 and NAD 83 for 7.5-minute
 intersections are obtainable from National Geodetic Survey NADCON software.
 Non-National Forest System lands within the National Forest
 Inholdings may exist in other National or State reservations.
 This map is not a legal land line or ownership document. Public lands are
 subject to change and leasing, and may have access restrictions; check
 with local offices. Obtain permission before entering private lands.



NATIONAL GEODETIC VERTICAL DATUM OF 1929
 TO CONVERT FEET TO METERS MULTIPLY BY 0.3048

THIS MAP COMPLIES WITH NATIONAL MAP ACCURACY STANDARDS
 FOR SALE BY U.S. GEOLOGICAL SURVEY
 DENVER, COLORADO 80225 OR RESTON, VIRGINIA 22092
 A FOLDER DESCRIBING TOPOGRAPHIC MAPS AND SYMBOLS IS AVAILABLE ON REQUEST



QUADRANGLE LOCATION

1	2	3
4	5	6
7	8	

HIGHWAYS AND ROADS	
Interstate	Primary highway
U. S.	Secondary highway
State	Light-duty road
County	Paved
National Forest, suitable for passenger cars	Gravel
National Forest, suitable for high clearance vehicles	Dirt
National Forest Trail	Composition unspecified...
	Unimproved; 4 wheel drive
	Trail
	Gate

MOUNT BONNEVILLE, WYO.
 42109-G3-TF-024
 1991
 DMA 4169 IV SE - SERIES V874

USGS Library
 Reston, VA
 Topo Archive

ISBN 0-607-67804-5
 9 780607 878042

3 1818 00508812 3

JUN 06 2006