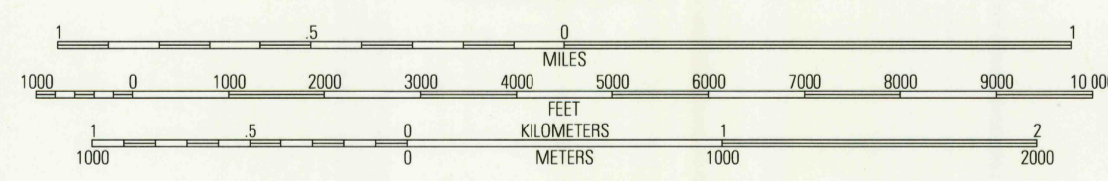
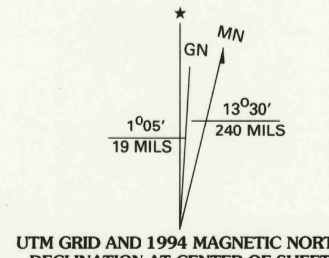


Produced by the U.S. Geological Survey Revised by the U.S. Forest Service Areas outside the National Forest System lands may not have been revised. Control by USGS, USC/GS and USFS Topography by photogrammetric methods from aerial photographs taken 1954-1955. Partial field check by U.S. Forest Service 1991. North American Datum of 1927 (NAD 27). Projection and 10 000-foot ticks: Wyoming coordinate system, west central zone. (Transverse Mercator) Blue 1000-meter Universal Transverse Mercator ticks, zone 12. North American Datum of 1983 (NAD 83) is shown by dashed corner ticks. The values of the shift between NAD 27 and NAD 83 for 7.5-minute intersections are obtainable from National Geodetic Survey NADCON software. Non-National Forest System lands within the National Forest. Inholdings may exist in other National or State reservations. This map is not a legal land line or ownership document. Public lands are subject to change and leasing, and may have access restrictions; check with local offices. Obtain permission before entering private lands.



CONTOUR INTERVAL 40 FEET NATIONAL GEODETIC VERTICAL DATUM OF 1929 TO CONVERT FEET TO METERS MULTIPLY BY 0.3048

THIS MAP COMPLIES WITH NATIONAL MAP ACCURACY STANDARDS FOR SALE BY U.S. GEOLOGICAL SURVEY DENVER, COLORADO 80225 OR RESTON, VIRGINIA 22092 A FOLDER DESCRIBING TOPOGRAPHIC MAPS AND SYMBOLS IS AVAILABLE ON REQUEST




Table with 3 columns and 8 rows for Adjoining 7.5' Quadrangles, listing map numbers 1-8.

Legend for Highways and Roads, National Forest symbols, and other map features. Includes symbols for Interstate, U.S., State, County, National Forest, and various road types.

USGS Library Reston, VA. Topo Archive

