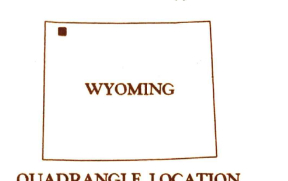
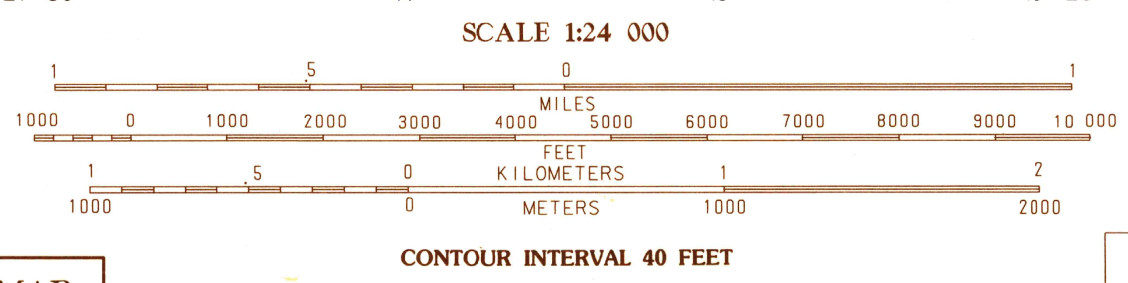


PRODUCED BY THE UNITED STATES GEOLOGICAL SURVEY CONTROL BY USGS, NOS/NOAA COMPILED FROM AERIAL PHOTOGRAPHS TAKEN 1986 FIELD CHECKED 1981 MAP EDITED 1986 PROJECTION TRANSVERSE MERCATOR GRID 100-METER UNIVERSAL TRANSVERSE MERCATOR ZONE 12 10000-FOOT STATE GRID TICKS WYOMING, WEST ZONE UTM GRID DECLINATION 0°24' EAST 1986 MAGNETIC NORTH DECLINATION 15°30' EAST VERTICAL DATUM NATIONAL GEODETIC VERTICAL DATUM OF 1929 HORIZONTAL DATUM 1927 NORTH AMERICAN DATUM To place on the predicted North American Datum of 1983, move the projection lines as shown by dashed corner ticks (10 meters north and 60 meters east) There may be private inholdings within the boundaries of any Federal and State Reservations shown on this map Land lines have not been established in area All marginal data and lettering generated and positioned by automated type placement procedures


PROVISIONAL MAP  
Produced from original  
manuscript drawings. Infor-  
mation shown as of date of  
field check. 2



ROAD LEGEND  
Improved Road  
Unimproved Road  
Trail  
Interstate Route U.S. Route State Route

1	2	3	1 Blacktail Deer Creek
4	5	4 Cook Peak	2 Tower Junction
6	7	5 Junction Mountain	3 Lower Canyon
		6 Crystal Falls	
		7 Canyon Village	
		8 White Lake	

MOUNT WASHBURN, WYOMING  
PROVISIONAL EDITION 1986



THIS MAP COMPLIES WITH NATIONAL MAP ACCURACY STANDARDS FOR SALE BY U.S. GEOLOGICAL SURVEY, DENVER, COLORADO 80225 OR RESTON, VIRGINIA 22092

4410-G4-T-024