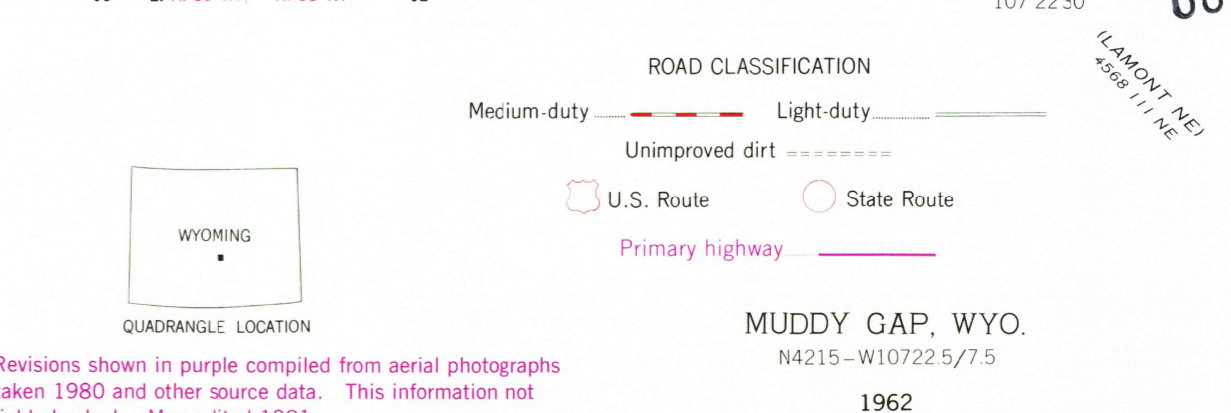
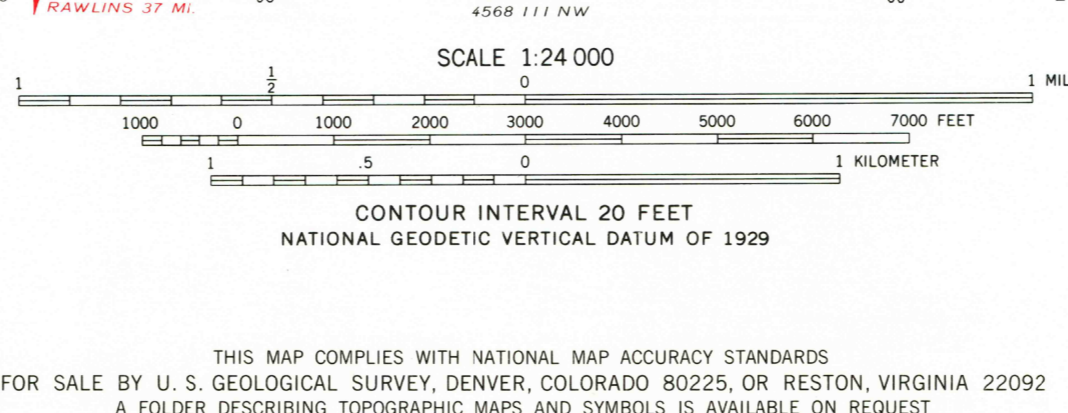
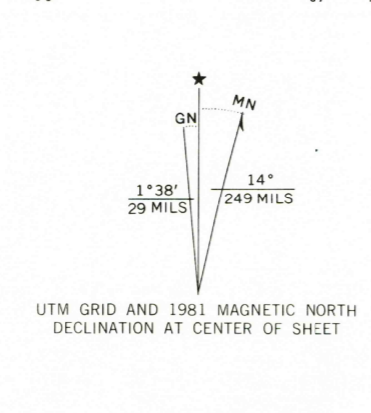


Mapped, edited, and published by the Geological Survey  
Control by USGS and NOS/NOAA  
Topography by photogrammetric methods from aerial photographs taken 1960. Field checked 1962  
Polyconic projection on 1927 North American datum 10,000-foot grid based on Wyoming coordinate system, east central zone 1000 meter Universal Transverse Mercator grid ticks, zone 13, shown in blue  
Fine red dashed lines indicate selected fence lines  
To place on the predicted North American Datum 1983 move the projection lines 8 meters north and 52 meters east as shown by dashed corner ticks



OCT 27 1982

RETURN TO:  
USGS AND HISTORICAL MAP ARCHIVES

2500