

Mapped, edited, and published by the Geological Survey

Control by USGS and USC&GS


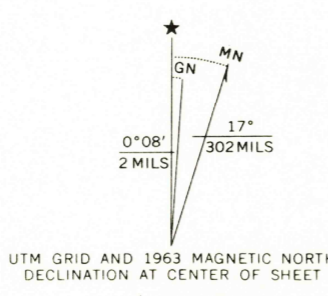
Topography by photogrammetric methods from aerial photographs taken 1962. Field checked 1963

Polyconic projection: 1927 North American datum

10 000 foot grid based on Wyoming coordinate system, west zone

1000 meter Universal Transverse Mercator grid ticks, zone 12, shown in blue

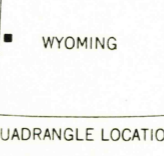
Where omitted, land lines have not been established



CONTOUR INTERVAL 40 FEET

DOTTED LINES REPRESENT 20 FOOT CONTOURS

DATUM IS MEAN SEA LEVEL



ROAD CLASSIFICATION	
Heavy-duty	Light-duty
Unimproved dirt	U.S. Route

MUNGER MOUNTAIN, WYO.

N4315-W11045/7.5

1963

AMS 3870 IV SE-SERIES V874

THIS MAP COMPLIES WITH NATIONAL MAP ACCURACY STANDARDS
FOR SALE BY U.S. GEOLOGICAL SURVEY, DENVER, COLORADO 80225, OR WASHINGTON, D.C. 20242
A FOLDER DESCRIBING TOPOGRAPHIC MAPS AND SYMBOLS IS AVAILABLE ON REQUEST

RETURN TO:
USGS AND HISTORICAL MAP ARCHIVES

U.S.G.S.
TOPOGRAPHIC DIVISION

2710