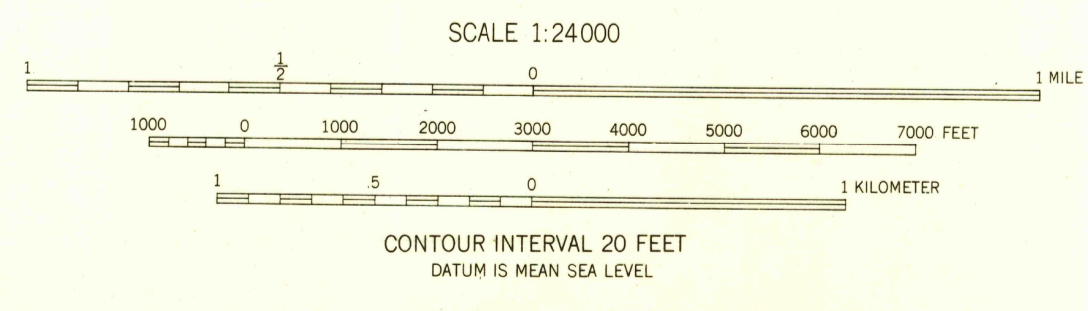
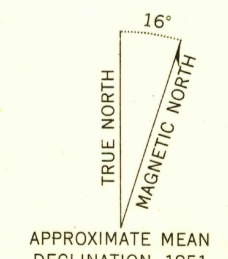
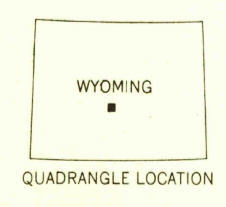


U.S.G.S.  
**FILE COPY**  
Inspection and Editing

Mapped, edited, and published by the Geological Survey as part of the Department of the Interior program for the development of the Missouri River Basin Control by USGS and USC&GS  
Topography from aerial photographs by multiplex methods and by plane-table surveys 1951. Aerial photographs taken 1947  
Polyconic projection, 1927 North American datum  
10,000-foot grid based on Wyoming coordinate system, west central zone



CONTOUR INTERVAL 20 FEET  
DATUM IS MEAN SEA LEVEL



ROAD CLASSIFICATION

Heavy-duty	4 LANE 6 LANE	Light-duty
Medium-duty	4 LANE 6 LANE	Unimproved dirt
U. S. Route		State Route

MYERS RANCH, WYO.  
N4230—W10800/7.5

1951

U.S.G.S.  
**FILE COPY**  
Inspection and Editing

RETURN TO:  
USGS MAP INFORMATION CENTER

NOV 10 1953