




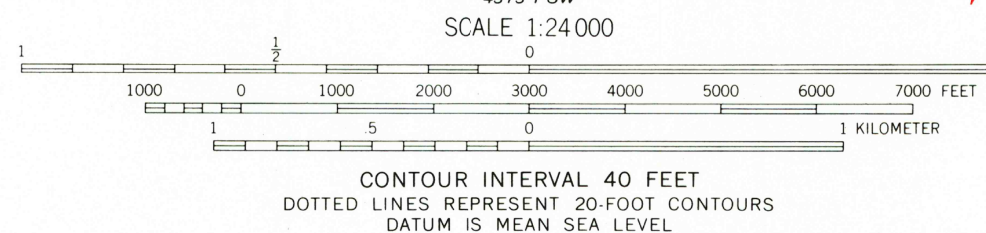
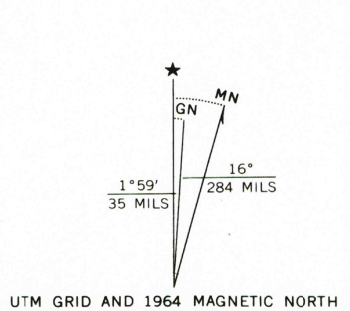
U.S. DEPARTMENT OF THE INTERIOR  
U.S. GEOLOGICAL SURVEY

NATURAL TRAP CAVE QUADRANGLE  
WYOMING—BIG HORN CO.  
7.5 MINUTE SERIES (TOPOGRAPHIC)

4374 I SE  
TWO POINTS



Mapped, edited, and published by the Geological Survey as part of the Department of the Interior program for the development of the Missouri River Basin Control by USGS, USC&GS, U. S. Forest Service, and U. S. Bureau of Reclamation  
Topography by photogrammetric methods from aerial photographs taken 1963. Field checked 1964  
Polyconic projection, 1927 North American datum 10,000-foot grid based on Wyoming coordinate system, east central zone  
1000-meter Universal Transverse Mercator grid ticks, zone 12, shown in blue  
Fine red dashed lines indicate selected fence lines  
Areas covered by dashed light-blue pattern are subject to controlled inundation



ROAD CLASSIFICATION  
Light-duty ————— Unimproved dirt —————

NATURAL TRAP CAVE, WYO.  
N4452.5 W10807.5/7.5

1964  
AMS 4373 I NW—SERIES V874

THIS MAP COMPLIES WITH NATIONAL MAP ACCURACY STANDARDS  
FOR SALE BY U.S. GEOLOGICAL SURVEY, P.O. BOX 25286, DENVER, COLORADO 80225  
A FOLDER DESCRIBING TOPOGRAPHIC MAPS AND SYMBOLS IS AVAILABLE ON REQUEST

RECEIVED  
APR 3 0 1993  
USGS NMC  
HISTORICAL MAP ARCHIVES

