



Maped, edited, and published by the Geological Survey

Control by USGS and USC&GS

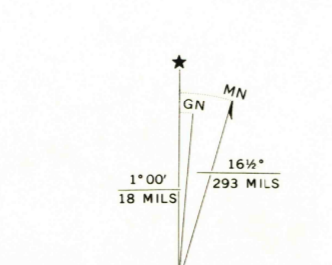
Topography by photogrammetric methods from aerial photographs taken 1969. Field checked 1970

Polyconic projection. 1927 North American datum

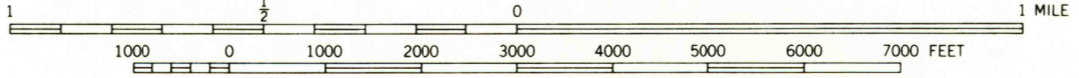
10,000-foot grid based on Wyoming coordinate system, west central zone

1000-meter Universal Transverse Mercator grid ticks, zone 12, shown in blue


Land lines have not been established in this area



SCALE 1:24,000



CONTOUR INTERVAL 40 FEET
DATUM IS MEAN SEA LEVEL



QUADRANGLE LOCATION

USGS
HISTORICAL FILE
TOPOGRAPHIC DIVISION

ROAD CLASSIFICATION
Trails

NEEDLE MOUNTAIN, WYO.
N4400-W10930/7.5

1970

AMS 4072 II SE-SERIES V874

THIS MAP COMPLIES WITH NATIONAL MAP ACCURACY STANDARDS
FOR SALE BY U.S. GEOLOGICAL SURVEY, DENVER, COLORADO 80225, OR WASHINGTON, D.C. 20242
A FOLDER DESCRIBING TOPOGRAPHIC MAPS AND SYMBOLS IS AVAILABLE ON REQUEST

REGION NO. 1
USGS HISTORICAL MAP ARCHIVES

NOV 9 1973
Horn
2500
50 plane