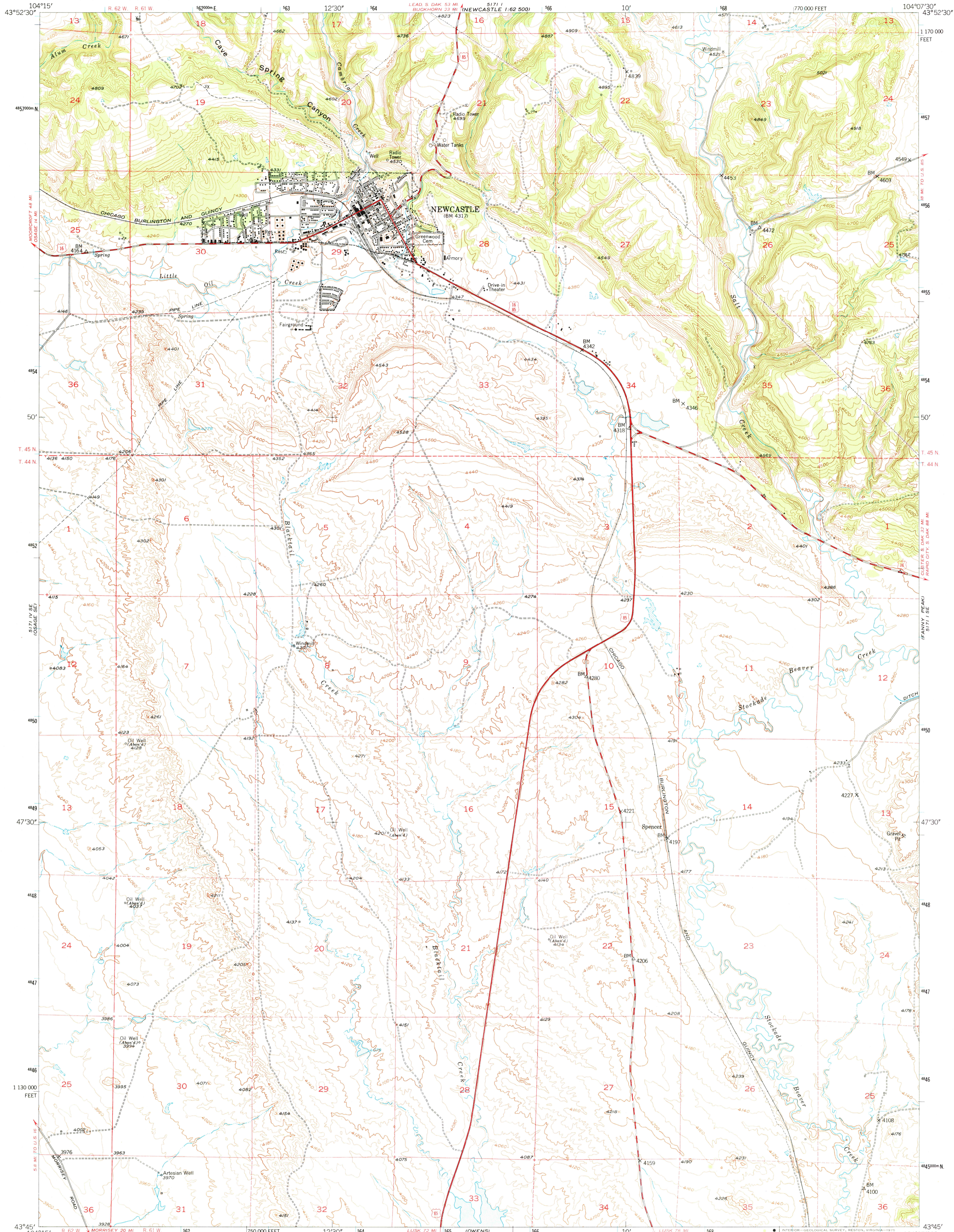
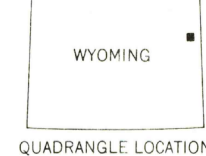

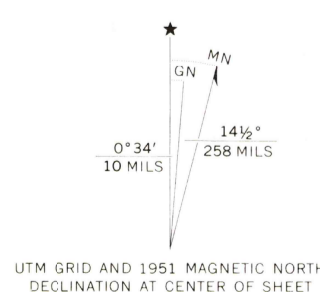


UNITED STATES  
DEPARTMENT OF THE INTERIOR  
GEOLOGICAL SURVEY

NEWCASTLE QUADRANGLE  
WYOMING—WESTON CO.  
7.5 MINUTE SERIES (TOPOGRAPHIC)  
SW/4 NEWCASTLE 15' QUADRANGLE



Mapped, edited, and published by the Geological Survey as part of the Department of the Interior program for the development of the Missouri River Basin Control by USGS and USCGS  
Topography from aerial photographs by multiplex methods by Tennessee Valley Authority 1951. Aerial photographs taken 1948. Field check 1951  
Polyconic projection. 1927 North American datum 10,000-foot grid based on Wyoming coordinate system, east zone  
Dashed land lines indicate approximate locations 1000-metre Universal Transverse Mercator grid ticks, zone 13, shown in blue



ROAD CLASSIFICATION  
Heavy-duty ——— 4 LANE 16 LANE Light-duty ———  
Medium-duty ——— 4 LANE 6 LANE Unimproved dirt ———  
U. S. Route ——— Slate Route ———

USGS  
HISTORICAL FILE  
TOPOGRAPHIC DIVISION

NEWCASTLE, WYO.  
SW/4 NEWCASTLE 15' QUADRANGLE  
N4345—W10407.5/7.5  
1951

AMS 5171 I SW—SERIES V874

RETURN TO:  
USGS AND HISTORICAL MAP ARCHIVES