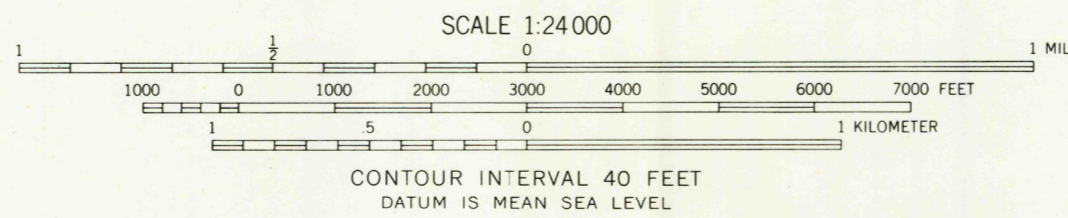
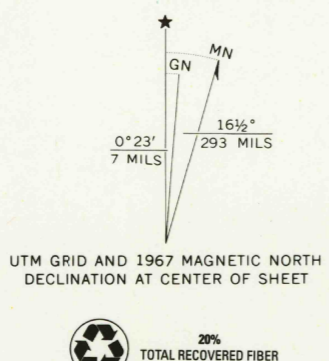
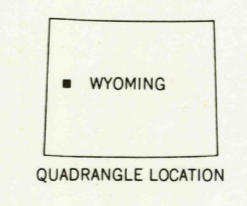


Mapped, edited, and published by the Geological Survey Control by USGS and USC&GS Topography by photogrammetric methods from aerial photographs taken 1966. Field checked 1967 Polyconic projection. 1927 North American datum 10,000-foot grid based on Wyoming coordinate system, west zone 1000-meter Universal Transverse Mercator grid ticks, zone 12, shown in blue Fine red dashed lines indicate selected fence lines



ROAD CLASSIFICATION Light duty Unimproved dirt



USGS LIBRARY - RESTON 3 1818 00508915 4 NOBLE BASIN, WYO. N4300—W11022.5/7.5

THIS MAP COMPLIES WITH NATIONAL MAP ACCURACY STANDARDS FOR SALE BY U.S. GEOLOGICAL SURVEY, DENVER, COLORADO 80225, OR WASHINGTON, D. C. 20242 A FOLDER DESCRIBING TOPOGRAPHIC MAPS AND SYMBOLS IS AVAILABLE ON REQUEST

USGS Library Reston, VA. Topo Archive

JUN 23 2006

AMS 3970 III SW—SERIES V874

