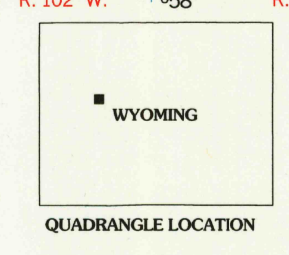
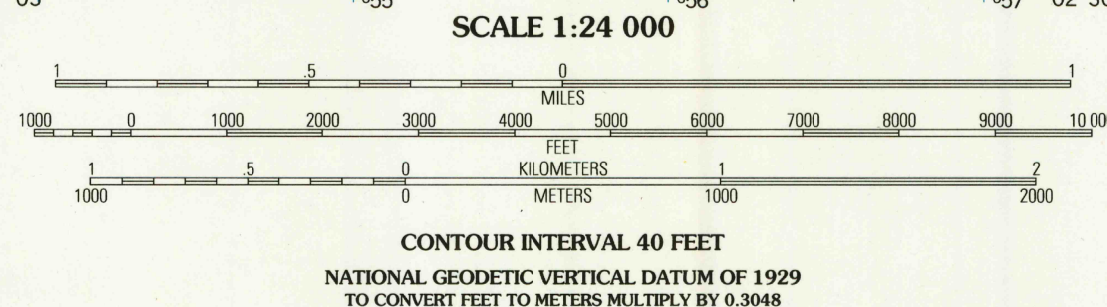
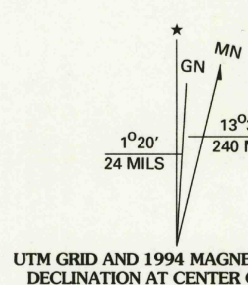


Produced by the U.S. Geological Survey  
Revised by the U.S. Forest Service  
Areas outside the National Forest System lands may not have been revised.  
Control by USGS, USC/GS and USFS  
Topography by photogrammetric methods from aerial photographs taken 1954. Limited revision from aerial photography taken 1989.  
Partial field check by U.S. Forest Service 1991.  
North American Datum of 1927 (NAD 27). Projection and 10 000-foot ticks: Wyoming coordinate system, west central zone. (Transverse Mercator) Blue 1000-meter Universal Transverse Mercator ticks, zone 12  
North American Datum of 1983 (NAD 83) is shown by dashed corner ticks.  
The values of the shift between NAD 27 and NAD 83 for 7.5-minute intersections are obtainable from National Geodetic Survey NADCON software.  
Non-National Forest System lands within the National Forest  
Inholdings may exist in other National or State reservations.  
This map is not a legal land line or ownership document. Public lands are subject to change and leasing, and may have access restrictions; check with local offices. Obtain permission before entering private lands.



|   |   |   |  |
|---|---|---|--|
| 1 | 2 | 3 | 1 Pitchfork<br>2 Sunshine Reservoir SE<br>3 Iron Creek<br>4 Dick Creek Lakes<br>5 Soapy Dale Peak<br>6 Twin Peaks<br>7 Cottonwood Peak<br>8 Milk Creek |
| 4 | 5 |   |  |
| 6 | 7 | 8 |  |

**HIGHWAYS AND ROADS**

|   |  |                           |  |
|---|--|---------------------------|--|
| Interstate  |  | Primary highway           |  |
| U. S.   |  | Secondary highway         |  |
| State   |  | Light-duty road           |  |
| County  |  | Paved                     |  |
| National Forest, suitable for passenger cars          |  | Dirt                      |  |
| National Forest, suitable for high clearance vehicles |  | Composition unspecified   |  |
| National Forest Trail                                 |  | Unimproved; 4 wheel drive |  |
|   |  | Trail                     |  |
|   |  | Gate                      |  |

**NOON POINT, WYO.**  
43109-H1-TF-024  
1991  
DMA 4171 1 NE - SERIES V874

THIS MAP COMPLIES WITH NATIONAL MAP ACCURACY STANDARDS  
FOR SALE BY U.S. GEOLOGICAL SURVEY  
DENVER, COLORADO 80225 OR RESTON, VIRGINIA 22092  
A FOLDER DESCRIBING TOPOGRAPHIC MAPS AND SYMBOLS IS AVAILABLE ON REQUEST

REC'D FILE COPY  
JUL 31 1997

