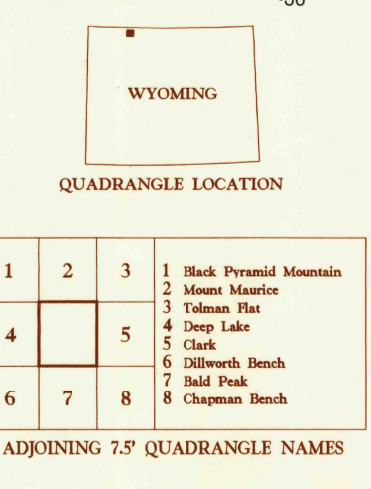
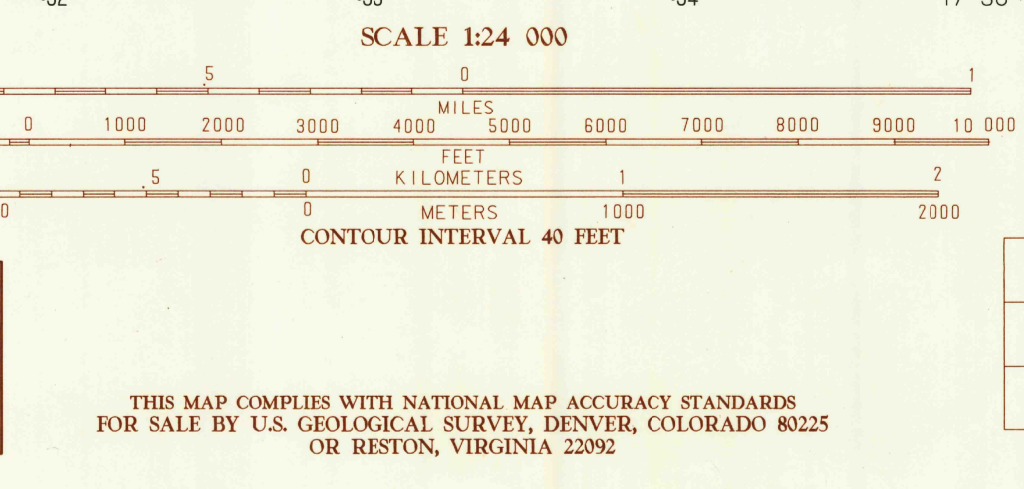




PRODUCED BY THE UNITED STATES GEOLOGICAL SURVEY CONTROL BY USGS, NOS/NOAA COMPILED FROM AERIAL PHOTOGRAPHS TAKEN 1981 FIELD CHECKED 1985 MAP EDITED 1987 PROJECTION TRANSVERSE MERCATOR GRID 100-METER UNIVERSAL TRANSVERSE MERCATOR ZONE 12 HORIZONTAL DATUM NATIONAL GEODETIC VERTICAL DATUM OF 1989 UTM GRID DECLINATION 112° EAST 1987 MAGNETIC NORTH DECLINATION 14°30' EAST VERTICAL DATUM NATIONAL GEODETIC VERTICAL DATUM OF 1989 HORIZONTAL DATUM 1927 NORTH AMERICAN DATUM To place on the predicted North American Datum of 1983, move the projection lines as shown by dashed corner ticks (9 meters north and 56 meters east) There may be private inholdings within the boundaries of any Federal and State Reservations shown on this map Where omitted, land lines have not been established All marginal data and lettering generated and positioned by automated type placement procedures No distinction made between houses, barns, and other buildings

PROVISIONAL MAP
Produced from original manuscript drawings. Information shown as of date of photography.



ROAD LEGEND

Improved Road


Unimproved Road

Trail

Interstate Route U.S. Route State Route

NORTH BENNETT CREEK, WYOMING
PROVISIONAL EDITION 1987

44109-H3-TF-024



THIS MAP COMPLIES WITH NATIONAL MAP ACCURACY STANDARDS FOR SALE BY U.S. GEOLOGICAL SURVEY, DENVER, COLORADO 80225 OR RESTON, VIRGINIA 22092