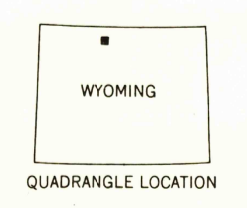
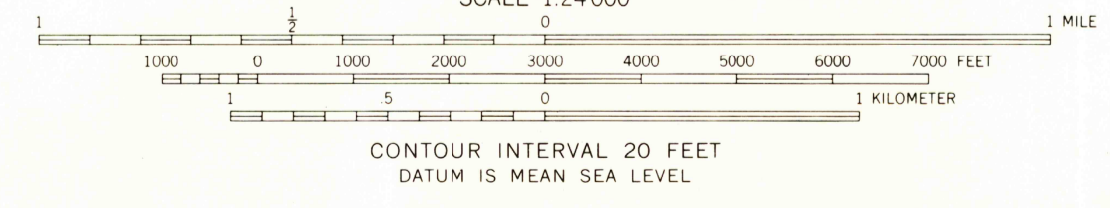
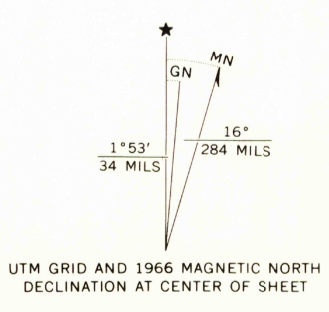




Maped, edited, and published by the Geological Survey
Control by USGS and USC&GS
Topography by photogrammetric methods from aerial
photographs taken 1965. Field checked 1966
Polyconic projection. 1927 North American datum
10,000-foot grid based on Wyoming coordinate system,
east central zone
1000-meter Universal Transverse Mercator grid ticks,
zone 12, shown in blue



ROAD CLASSIFICATION

Heavy-duty ——— Light-duty ———
Unimproved dirt - - - - -
U.S. Route

NORTH EMBLEM RESERVOIR, WYO.
N4437.5—W10815.7/5

THIS MAP COMPLIES WITH NATIONAL MAP ACCURACY STANDARDS
FOR SALE BY U.S. GEOLOGICAL SURVEY, DENVER, COLORADO 80225, OR WASHINGTON, D.C. 20242
A FOLDER DESCRIBING TOPOGRAPHIC MAPS AND SYMBOLS IS AVAILABLE ON REQUEST

1966
AMS 4373 III NE—SERIES V874

U.S.G.S.
FILE COPY
TOPOGRAPHIC DIVISION

2500
JUN 19 1970

RETURN TO:
USGS AND HISTORICAL MAP ARCHIVES