

Produced by the U.S. Geological Survey Revised by the U.S. Forest Service

Areas outside the National Forest System lands may not have been revised Control by USGS and USFS

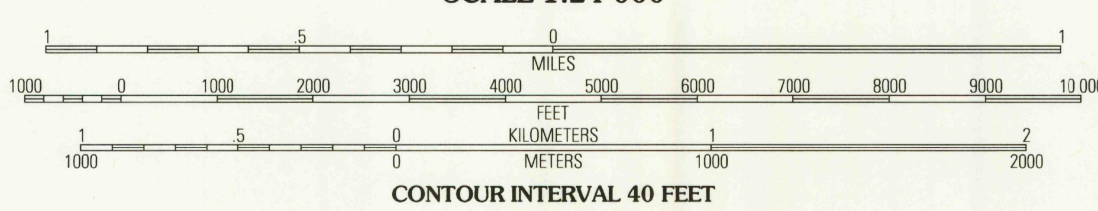
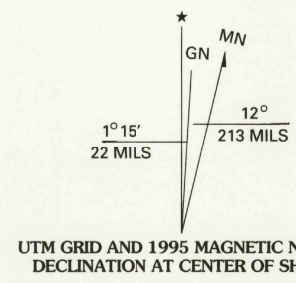
Compiled from aerial photographs taken 1966. Revised from aerial photographs taken 1989. Partial field check by U.S. Forest Service 1993

North American Datum of 1927 (NAD 27). Projection and 10 000-foot ticks: Wyoming coordinate system, east central zone (Lambert conformal conic). Blue 1000-meter Universal Transverse Mercator ticks, zone 13

North American Datum of 1983 (NAD 83) is shown by dashed corner ticks The values of the shift between NAD 27 and NAD 83 for 7.5-minute intersections are obtainable from National Geodetic Survey NADCON software

Non-National Forest System lands within the National Forest Inholdings may exist in other National or State reservations


This map is not a legal land line or ownership document. Public lands are subject to change and leasing, and may have access restrictions; check with local offices. Obtain permission before entering private lands



NATIONAL GEODETIC VERTICAL DATUM OF 1929 TO CONVERT FEET TO METERS MULTIPLY BY 0.3048

THIS MAP COMPLIES WITH NATIONAL MAP ACCURACY STANDARDS FOR SALE BY U.S. GEOLOGICAL SURVEY DENVER, COLORADO 80225 OR RESTON, VIRGINIA 22092

A FOLDER DESCRIBING TOPOGRAPHIC MAPS AND SYMBOLS IS AVAILABLE ON REQUEST




QUADRANGLE LOCATION

Table with 8 columns and 3 rows showing adjacent quadrangles and their names.

Legend for highways and roads, including symbols for Interstate, U.S. Highway, State, County, National Forest, and various road types.

USGS Library Reston, VA. Topo Archive



MAN 1 8 2006

NORTH RIDGE, WYO. 44106-C7-TF-024 1993 DMA 4672 IV SE - SERIES W874