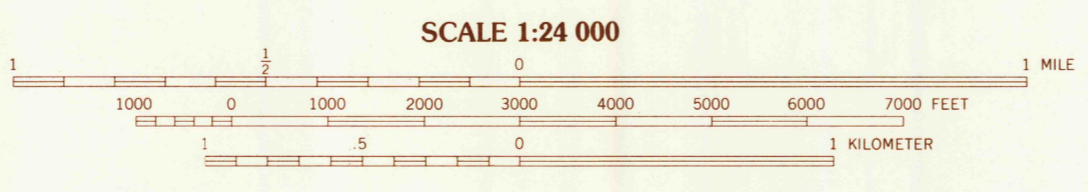




PRODUCED BY THE UNITED STATES GEOLOGICAL SURVEY
CONTROL BY USGS, WASHINGTON
COMPILED FROM AERIAL PHOTOGRAPHS TAKEN 1978
FIELD CHECKED 1980 MAP EDITED 1985
PROJECTION TRANSVERSE MERCATOR
GRID: 1000-METER UNIVERSAL TRANSVERSE MERCATOR
10,000-FOOT STATE GRID TICKS WYOMING, WEST ZONE
UTM GRID DECLINATION 0°08' EAST
1985 MAGNETIC NORTH DECLINATION 19° EAST
VERTICAL DATUM NATIONAL GEODETIC VERTICAL DATUM OF 1929
HORIZONTAL DATUM 1927 NORTH AMERICAN DATUM
To place on the predicted North American Datum of 1983, move the projection lines as shown by dashed corner ticks (10 meters north and 63 meters east)
There may be private inholdings within the boundaries of any Federal and State Reservations shown on this map

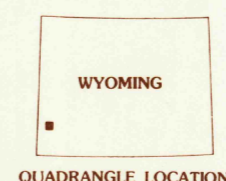
PROVISIONAL MAP
Produced from original manuscript drawings. Information shown as of date of field check.




SCALE 1:24 000

CONTOUR INTERVAL 20 FEET

THIS MAP COMPLIES WITH NATIONAL MAP ACCURACY STANDARDS FOR SALE BY U.S. GEOLOGICAL SURVEY, DENVER, COLORADO 80225 OR RESTON, VIRGINIA 22092



WYOMING
QUADRANGLE LOCATION



1	2	3	1 Beckwith
4	5	6	2 The Rock Slide
6	7	8	3 Kemmerer Reservoir
			4 Sage
			5 Fossil
			6 Windy Point
			7 Bull Butte NE
			8 Warfield Creek

ADJOINING 7.5 QUADRANGLE NAMES

INTERIOR—GEOLOGICAL SURVEY, RESTON, VIRGINIA—1985

NUGGET, WYOMING
PROVISIONAL EDITION 1985

41110-G7-TF-024

