
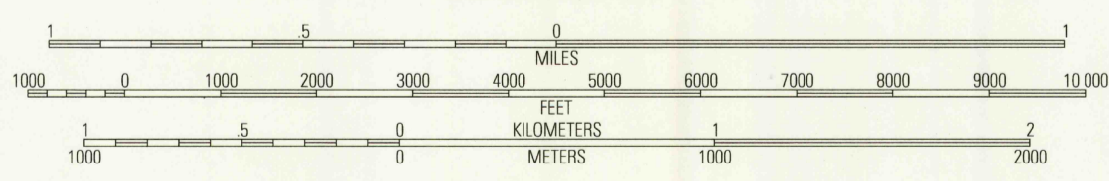
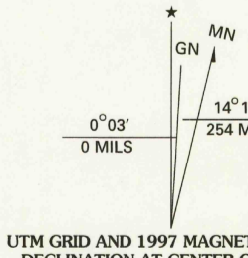




Produced by the U.S. Geological Survey  
Revised by the U.S. Forest Service  
Topography compiled 1962. Planimetry derived from imagery taken 1992-93  
Public Land Survey System and survey control current as of 1996  
Partial field check by U.S. Forest Service 1996  
North American Datum of 1927 (NAD 27). Projection and 10 000-foot ticks:  
Wyoming coordinate system, west zone (Lambert conformal conic). Blue  
1000-meter Universal Transverse Mercator ticks, zone 12  
North American Datum of 1983 (NAD 83) is shown by dashed corner ticks  
The values of the shift between NAD 27 and NAD 83 for 7.5-minute  
intersections are obtainable from National Geodetic Survey NADCON software  
Non-National Forest System lands within the National Forest  
Inholdings may exist in other National or State reservations  
This map is not a legal land line or ownership document. Public lands are  
subject to change and leasing, and may have access restrictions; check  
with local offices. Obtain permission before entering private lands  
Unsurveyed land net is not official



|   |   |                   |                |
|---|---|-------------------|----------------|
| 1 | 2 | 3                 | Palisades Peak |
|   |   |                   | 2 Teton Pass   |
|   |   |                   | 3 Jackson      |
| 4 | 5 | 4 Mount Baird     |                |
|   |   | 5 Manger Mountain |                |
|   |   | 6 Alpine          |                |
|   |   | 7 Ferry Peak      |                |
| 6 | 7 | 8 Pine Creek      |                |
|   |   |                   |                |

|   |                           |
|---|---------------------------|
| Interstate  | Primary highway           |
| U. S.   | Secondary highway         |
| State   | Light-duty road           |
| County  | Paved                     |
| National Forest, suitable for passenger cars          | Gravel                    |
| National Forest, suitable for high clearance vehicles | Dirt                      |
| National Forest Trail                                 | Composition unspecified   |
|   | Unimproved; 4 wheel drive |
|   | Trail                     |
|   | Gate                      |

THIS MAP COMPLIES WITH NATIONAL MAP ACCURACY STANDARDS  
FOR SALE BY U.S. GEOLOGICAL SURVEY, P.O. BOX 25286, DENVER, COLORADO 80225  
A FOLDER DESCRIBING TOPOGRAPHIC MAPS AND SYMBOLS IS AVAILABLE ON REQUEST

OBSERVATION PEAK, WY  
1996  
DMA 3870 IV SW - SERIES V874

RECEIVED  
AUG 31 1998  
USGS NMD  
HISTORICAL MAP ARCHIVES

