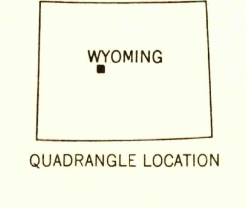
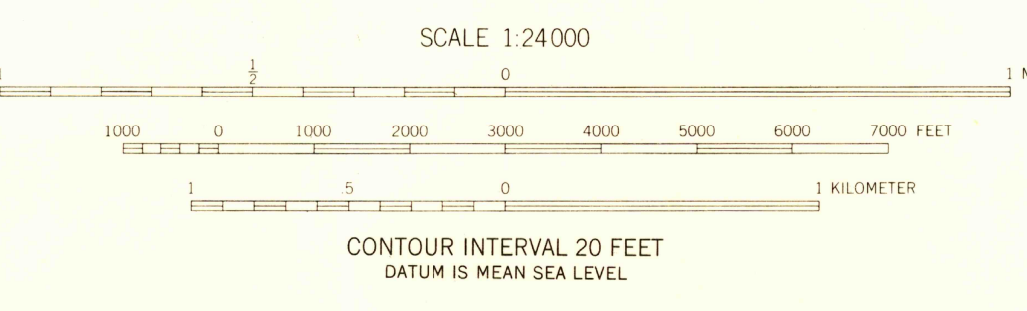
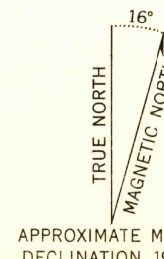


Mapped by the Geological Survey and Bureau of Reclamation
Edited and published by the Geological Survey as part of the
Department of the Interior program for the development of the
Missouri River Basin

Control by USGS and USC&GS
Topography from aerial photographs by multiplex methods 1949
and by planetable surveys 1921. Aerial photographs taken 1948
Field check 1950. Revised 1958

Polycyclic projection. 1927 North American datum
10,000-foot grid based on Wyoming coordinate system,
west central zone
1000-meter Universal Transverse Mercator grid ticks,
zone 12, shown in blue



ROAD CLASSIFICATION
Medium-duty ——— Light-duty ———
Unimproved dirt - - - - -
U. S. Route ———

FOR SALE BY U.S. GEOLOGICAL SURVEY, DENVER 2, COLORADO OR WASHINGTON 25, D. C.
A FOLDER DESCRIBING TOPOGRAPHIC MAPS AND SYMBOLS IS AVAILABLE ON REQUEST

OCEAN LAKE, WYO.
N4307.5-W10830.7.5
1958

RETURN TO:
USGS AND HISTORICAL MAP ARCHIVES

U.S.G.S.
FILE COPY
TOPOGRAPHIC DIVISION

JUN 1 1960

9030