

Produced by the U.S. Geological Survey  
Revised by the U.S. Forest Service

Areas outside the National Forest System lands may not have been revised  
Control by USGS and NOS/NOAA


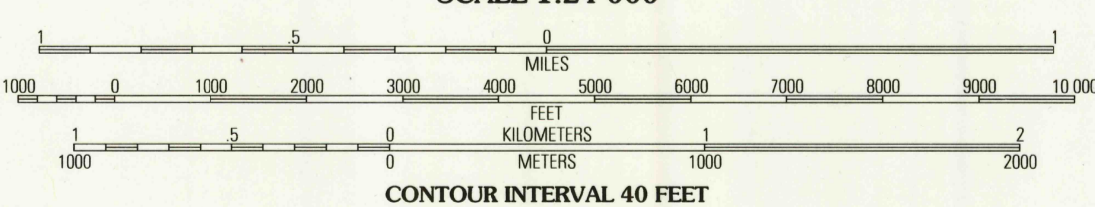
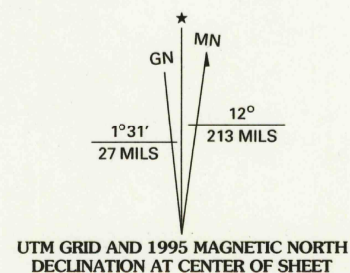
Compiled from aerial photographs taken 1966. Revised from aerial photographs taken 1989. Partial field check by U.S. Forest Service 1993.

North American Datum of 1927 (NAD 27). Projection and 10 000-foot ticks. Wyoming coordinate system, east central zone (Lambert conformal conic). Blue 1000-meter Universal Transverse Mercator ticks, zone 13

North American Datum of 1983 (NAD 83) is shown by dashed corner ticks. The values of the shift between NAD 27 and NAD 83 for 7.5-minute intersections are obtainable from National Geodetic Survey NADCON software

Non-National Forest System lands within the National Forest  
Inholdings may exist in other National or State reservations

This map is not a legal land line or ownership document. Public lands are subject to change and leasing, and may have access restrictions; check with local offices. Obtain permission before entering private lands



1	2	3	1 Brokenback Narrows
2	3	4	2 Meadowlark Lake
3	4	5	3 Powder River Pass
4	5	6	4 Old Maid Gulch
5	6	7	5 Hazleton Peak
6	7	8	6 Big Trails NE
7	8		7 Monument Hill
8			8 Beartrap Meadows

ADJOINING 7.5' QUADRANGLES

HIGHWAYS AND ROADS

Interstate	Primary highway
U. S.	Secondary highway
State	Light-duty road
County	Paved
National Forest, suitable for passenger cars	Dirt
National Forest, suitable for high clearance vehicles	Composition unspecified
National Forest Trail	Unimproved; 4 wheel drive
	Trail
	Gate

ONION GULCH, WYO.  
44107-A2-TF-024  
1993  
DMA 4572 II SW - SERIES V874

