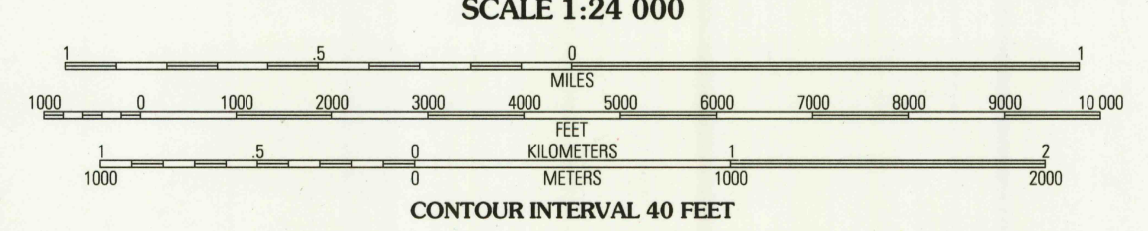
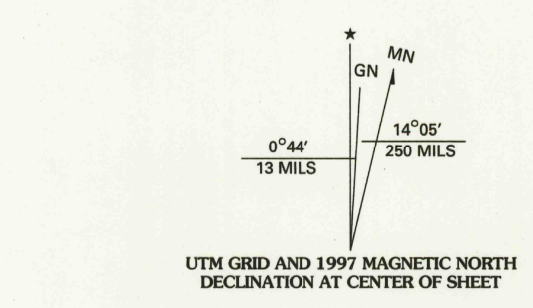


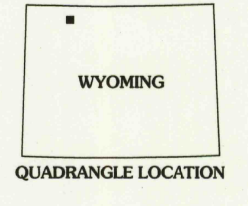
USGS AND HISTORICAL
MAP ARCHIVES
JUL 31 1996
REC'D FILE COPY

ISBN 0-607-90152-7
9 780607 901528

Produced by the U.S. Geological Survey
Revised by the U.S. Forest Service
Topography compiled 1969. Planimetry derived from imagery taken 1989
Public Land Survey System and survey control current as of 1996
Partial field check by U.S. Forest Service 1996
North American Datum of 1927 (NAD 27). Projection and 10 000-foot ticks:
Wyoming coordinate system, west central zone (Lambert conformal conic). Blue
1000-meter Universal Transverse Mercator ticks, zone 12
North American Datum of 1983 (NAD 83) is shown by dashed corner ticks
The values of the shift between NAD 27 and NAD 83 for 7.5-minute
intersections are obtainable from National Geodetic Survey NADCON software
Non-National Forest System lands within the National Forest
Inholdings may exist in other National or State reservations
This map is not a legal land line or ownership document. Public lands are
subject to change and leasing, and may have access restrictions; check
with local offices. Obtain permission before entering private lands
Unsurveyed land net is not official



NATIONAL GEODETIC VERTICAL DATUM OF 1929
TO CONVERT FEET TO METERS MULTIPLY BY 0.3048



1	2	3	1 Eagle Peak
			2 Pinacle Mountain
			3 Sheep Mesa
4	5		4 The Trident
			5 Thorofare Buttes
			6 Yellowstone Point
			7 Thorofare Plateau
			8 Yellow Mountain

ADJOINING 7.5' QUADRANGLES

- INTERSTATE 1
- U. S. 2
- STATE 3
- COUNTY 4
- National Forest, suitable for passenger cars 5
- National Forest, suitable for high clearance vehicles 6
- National Forest Trail 7
- Primary highway 8
- Secondary highway 9
- Light-duty road 10
- Paved 11
- Gravel 12
- Dirt 13
- Composition unspecified 14
- Unimproved; 4 wheel drive 15
- Trail 16
- Gate 17

THIS MAP COMPLIES WITH NATIONAL MAP ACCURACY STANDARDS
FOR SALE BY U.S. GEOLOGICAL SURVEY, P.O. BOX 25286, DENVER, COLORADO 80225
A FOLDER DESCRIBING TOPOGRAPHIC MAPS AND SYMBOLS IS AVAILABLE ON REQUEST

OPEN CREEK, WY
1996
DMA 4072 III NW - SERIES W874