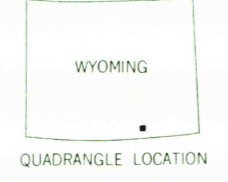
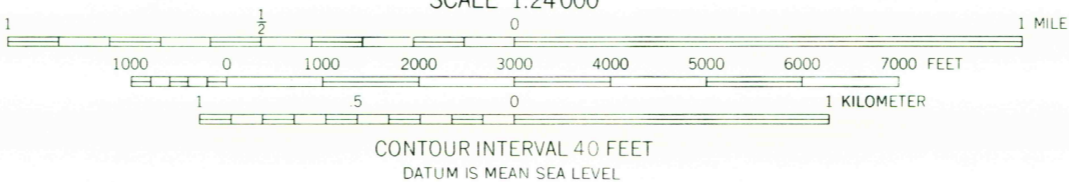
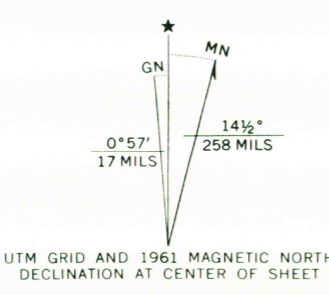


Mapped, edited, and published by the Geological Survey as part of the Department of the Interior program for the development of the Missouri River Basin  
Control by USGS and USCGS  
Topography by photogrammetric methods from aerial photographs taken 1958. Field checked 1961  
Polyconic projection: 1927 North American datum  
10,000-foot grid based on Wyoming coordinate system east central zone  
1000 meter Universal Transverse Mercator grid ticks, zone 13, shown in blue



ROAD CLASSIFICATION  
Light-duty ———— Unimproved dirt - - - - -

THIS MAP COMPLIES WITH NATIONAL MAP ACCURACY STANDARDS  
FOR SALE BY U.S. GEOLOGICAL SURVEY, DENVER, COLORADO 80225 OR WASHINGTON, D.C. 20242  
A FOLDER DESCRIBING TOPOGRAPHIC MAPS AND SYMBOLS IS AVAILABLE ON REQUEST

OVERLOOK HILL, WYO.  
N4107 5 - W10622 5/7 5

1961

AMS 4756 III NW-SERIES V874

RETURN TO:  
USGS MAP HISTORICAL MAP ARCHIVES

6130  
067 3 1 1967