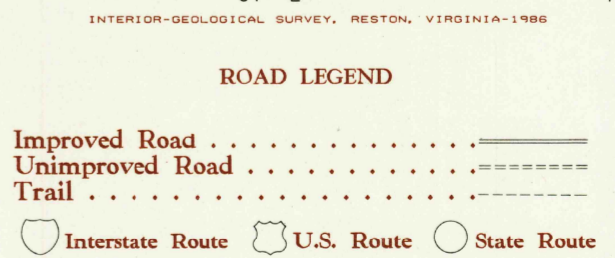
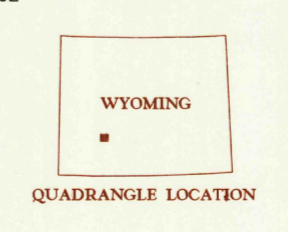
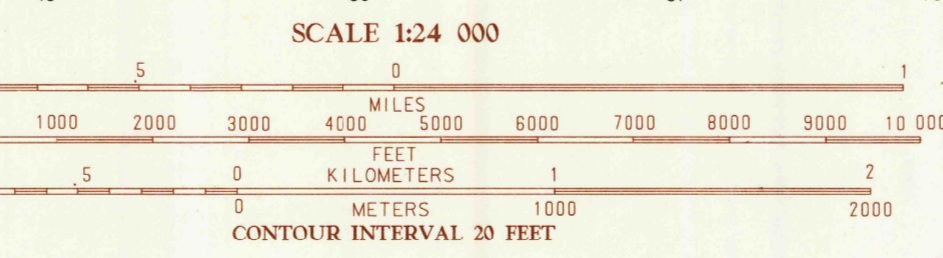




PRODUCED BY THE UNITED STATES GEOLOGICAL SURVEY CONTROL BY USGS/NOAA COMPILED FROM AERIAL PHOTOGRAPHS TAKEN 1979 FIELD CHECKED 1980 MAP EDITED 1986 PROJECTION TRANSVERSE MERCATOR GRID: 800-METER UNIVERSAL TRANSVERSE MERCATOR ZONE 12 8000-FOOT STATE GRID TICKS - WYOMING, WEST CENTRAL ZONE UTM GRID DECLINATION 11° EAST 1986 MAGNETIC NORTH DECLINATION 14° EAST VERTICAL DATUM NATIONAL GEODETIC VERTICAL DATUM OF 1988 HORIZONTAL DATUM 1927 NORTH AMERICAN DATUM To place on the predicted North American Datum of 1983, move the projection lines as shown by dashed corner ticks (9 meters north and 57 meters east)

There may be private inholdings within the boundaries of any Federal and State Reservations shown on this map
Map features were computer plotted from digitized photogrammetric compilation
All marginal data and lettering generated and positioned by automated type placement procedures

PROVISIONAL MAP
Produced from original manuscript drawings. Information shown as of date of field check. 2



1	2	3	4	5	6	7	8
Edin Reservoir East	Tide Run	North Patawidda Canyon	Horseshoe Spring	Blue Mountains	White Rocks	Hour Tick	North Table Mountain

ADJOINING 7.5' QUADRANGLE NAMES

OX YOKE SPRINGS, WYOMING
PROVISIONAL EDITION 1986



THIS MAP COMPLIES WITH NATIONAL MAP ACCURACY STANDARDS FOR SALE BY U.S. GEOLOGICAL SURVEY, DENVER, COLORADO 80225 OR RESTON, VIRGINIA 22092

42109-A2-TF-024