

RECEIVED JUL 3 1 2002

HISTORICAL MAP ARCHIVES



ISBN 0-607-86616-0 9 780607 866162

Produced by the U.S. Geological Survey

Revised by the U.S. Forest Service

Areas outside the National Forest System lands may not have been revised.

Control by USGS and NOS/NOAA

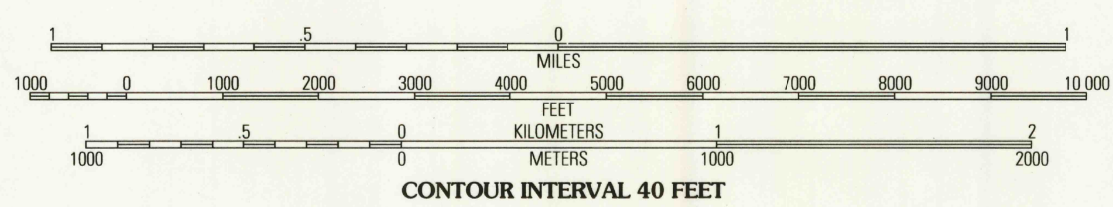
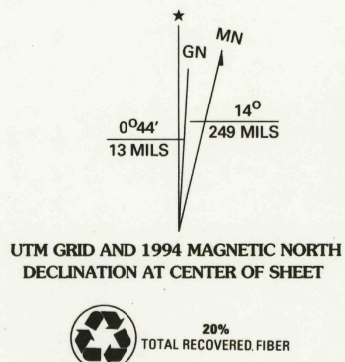
Compiled from aerial photographs taken 1985. Revised from aerial photographs taken 1989. Partial field check by U.S. Forest Service 1991.

North American Datum of 1927 (NAD 27). Projection and 10,000-foot ticks: Wyoming coordinate system, west central, and west zones (Transverse Mercator). Blue 1000-meter Universal Transverse Mercator ticks, zone 12.

North American Datum of 1983 (NAD 83) is shown by dashed corner ticks. The values of the shift between NAD 27 and NAD 83 for 7.5-minute intersections are obtainable from National Geodetic Survey NADCON software.

Non-National Forest System lands within the National Forest Inholdings may exist in other National or State reservations.

This map is not a legal land line or ownership document. Public lands are subject to change and leasing, and may have access restrictions; check with local offices. Obtain permission before entering private lands.



NATIONAL GEODETIC VERTICAL DATUM OF 1929 TO CONVERT FEET TO METERS MULTIPLY BY 0.3048

A FOLDER DESCRIBING TOPOGRAPHIC MAPS AND SYMBOLS IS AVAILABLE ON REQUEST




Table with 8 columns and 2 rows listing peak names and their elevations.

- Legend for highways and roads, including Interstate, U.S., State, County, National Forest, and National Forest Trail symbols.

PAHASKA TEPEE, WYOMING 44109-E8-TF-024 1991 DMA 4073 III SW - SERIES V874