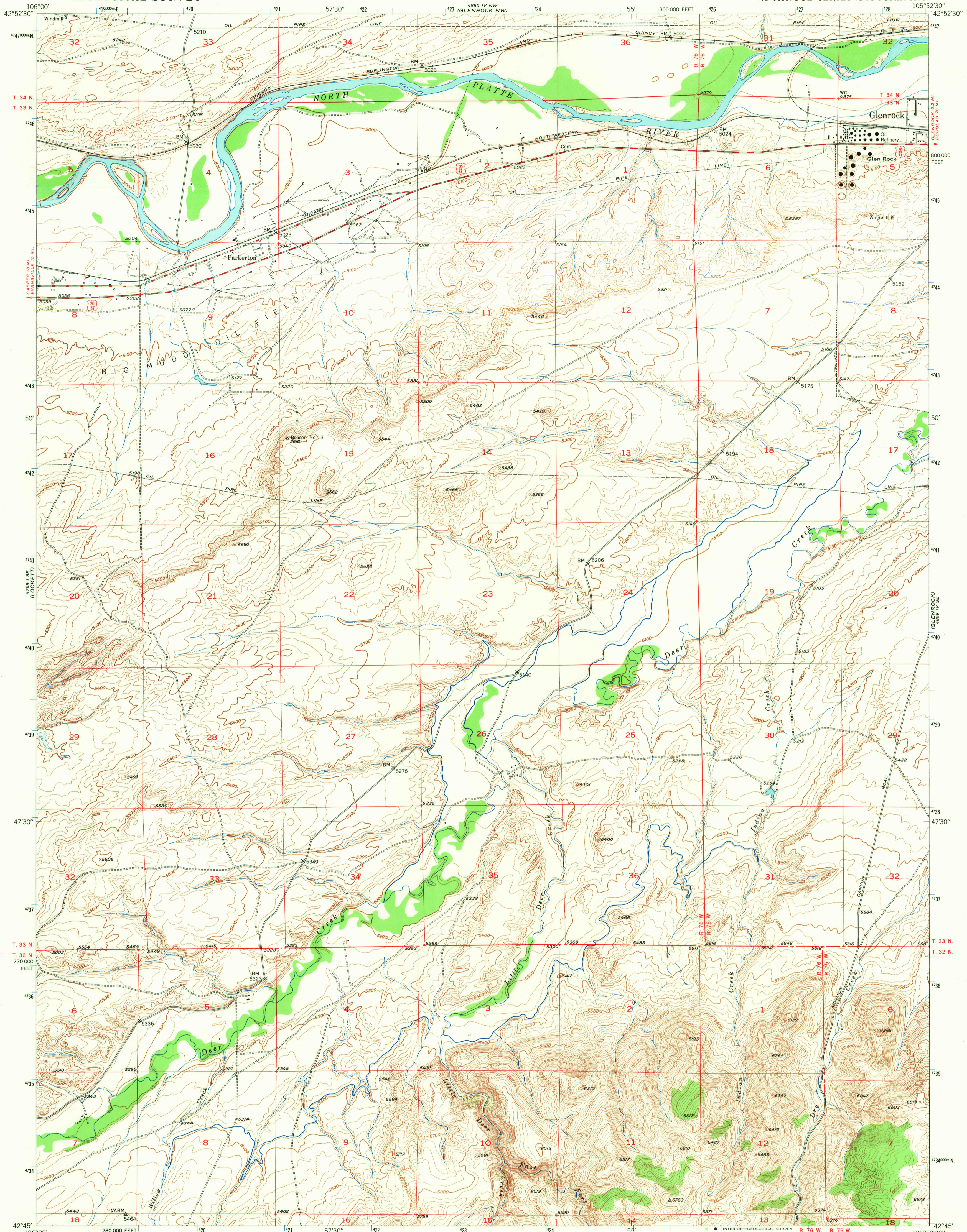
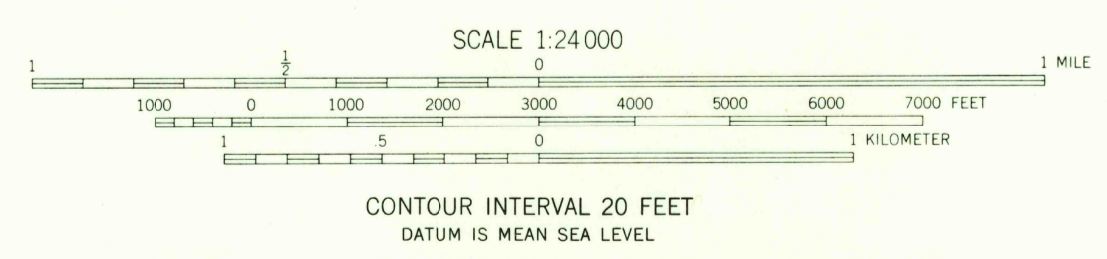
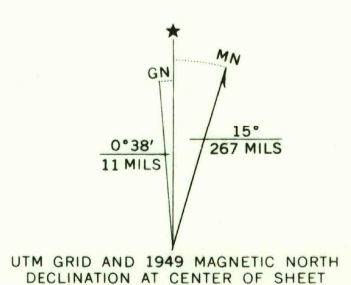


UNITED STATES
DEPARTMENT OF THE INTERIOR
GEOLOGICAL SURVEY

PARKERTON QUADRANGLE
WYOMING-CONVERSE CO.
7.5 MINUTE SERIES (TOPOGRAPHIC)



Mapped, edited, and published by the Geological Survey as part of the Department of the Interior program for the development of the Missouri River Basin. Control by USGS and USC&GS. Topography from aerial photographs by multiplex methods. Aerial photographs taken June 1947. Field check 1949. Polyconic projection. 1927 North American datum. 10,000-foot grid based on Wyoming coordinate system, east zone. 1000-meter Universal Transverse Mercator grid ticks, zone 13, shown in blue.



ROAD CLASSIFICATION

HARD-SURFACE ALL WEATHER ROADS	DRY WEATHER ROADS
Heavy-duty ————	LANE ROAD Improved dirt
Medium-duty ————	LANE ROAD Unimproved dirt
Loose-surface, graded, or narrow hard-surface	U. S. Route
	State Route

THIS MAP COMPLIES WITH NATIONAL MAP ACCURACY STANDARDS FOR SALE BY U. S. GEOLOGICAL SURVEY, DENVER, COLORADO 80225 OR WASHINGTON, D. C. 20242. A FOLDER DESCRIBING TOPOGRAPHIC MAPS AND SYMBOLS IS AVAILABLE ON REQUEST.

U.S.G.S.
TOPOGRAPHIC DIVISION

PARKERTON, WYO.
N4245-W10552.5/7.5
1949
AMS 4869 IV SW-SERIES V874

1640
OCT 18 1966

RETURN TO:
USGS AND HISTORICAL MAP ARCHIVES