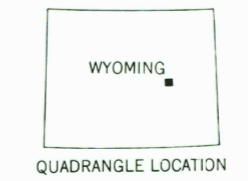
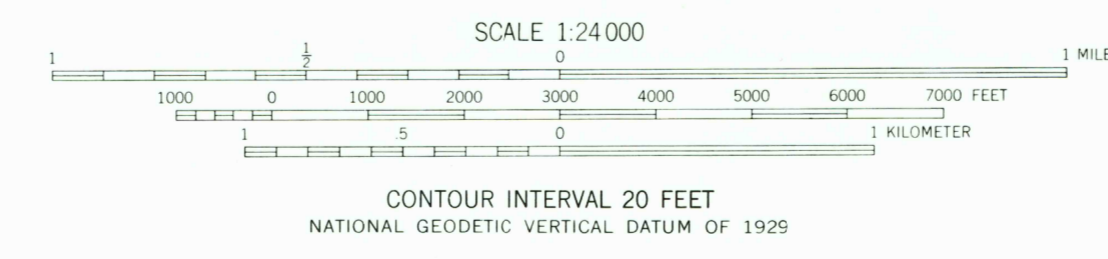
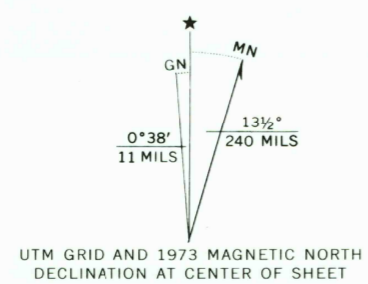


Mapped, edited, and published by the Geological Survey as part of the Department of the Interior program for the development of the Missouri River Basin. Control by USGS and US&GS. Topography from aerial photographs by multiplex methods. Aerial photographs taken June 1947. Field check 1949. Polyconic projection. 1927 North American datum 10,000-foot grid based on Wyoming coordinate system, east zone. 1000-meter Universal Transverse Mercator grid ticks, zone 13, shown in blue. Revisions shown in purple compiled from aerial photographs taken 1973. This information not field checked.



ROAD CLASSIFICATION

Primary highway, all weather, hard surface	Light duty road, all weather, improved surface
Secondary highway, all weather, hard surface	Unimproved road, fair or dry weather

○ Interstate Route □ U. S. Route ○ State Route

USGS Historical File
Topographic Division
PARKERTON, WYO.
N4245-W10552.5/7.5
1949
PHOTOREVISED 1973
AMS 4869 IV SW-SERIES V874

3250
SEP 23 1977

RETURN TO:
USGS HISTORICAL MAP ARCHIVES