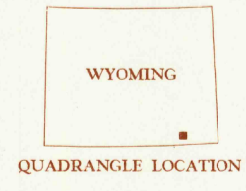
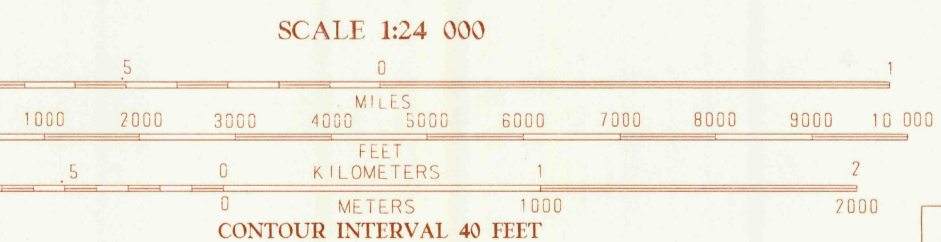




PRODUCED BY THE UNITED STATES GEOLOGICAL SURVEY
CONTROL BY USGS, NOS/NOAA
COMPILED FROM AERIAL PHOTOGRAPHS TAKEN 1983
FIELD CHECKED 1984 MAP EDITED 1987
PROJECTION TRANSVERSE MERCATOR
GRID: 1000-METER UNIVERSAL TRANSVERSE MERCATOR
UTM 1000-FOOT STATE GRID TICKS WYOMING, EAST ZONE
HORIZONTAL DATUM 1983 NORTH AMERICAN DATUM
To place on the predicted North American Datum of 1983,
move the projection lines as shown by dashed corner ticks
(6 meters north and 48 meters east)
There may be private inholdings within the boundaries of any
Federal and State Reservations shown on this map
All marginal data and lettering generated and positioned by
automated type placement procedures
No distinction made between houses, barns, and other buildings

PROVISIONAL MAP
Produced from original
manuscript drawings. Information
shown as of date of
photography.




ROAD LEGEND

Improved Road
Unimproved Road
Trail
Interstate Route U.S. Route State Route

| | | | |
|---|---|---|------------------------------|
| 1 | 2 | 3 | 1 Hound King Mountain |
| 4 | 5 | 6 | 2 Ragged Top Mountain |
| 6 | 7 | 8 | 3 Laramie Green Top Mountain |
| | | | 4 Red Butte |
| | | | 5 Sherman Mountain West |
| | | | 6 Sherman Mountain East |

THIS MAP COMPLIES WITH NATIONAL MAP ACCURACY STANDARDS
FOR SALE BY U.S. GEOLOGICAL SURVEY, DENVER, COLORADO 80225
OR RESTON, VIRGINIA 22092

PILOT HILL, WYOMING
PROVISIONAL EDITION 1987



4105-C4-T-024