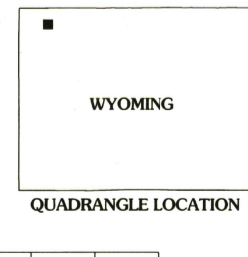
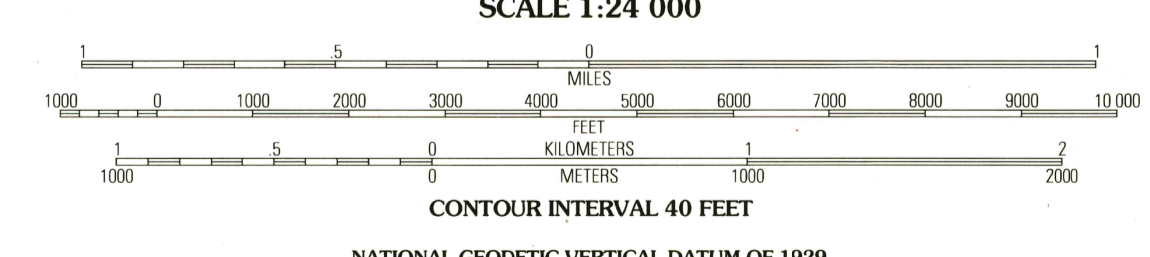
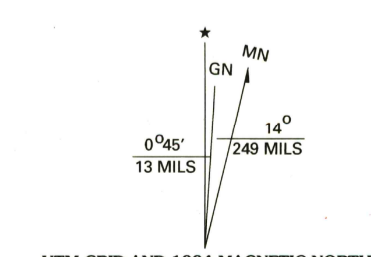


Produced by the U.S. Geological Survey
Revised by the U.S. Forest Service
Areas outside the National Forest System lands may not have been revised
Control by USGS and NOS/NOAA
Compiled from aerial photographs taken 1985. Partial field check by U. S. Forest Service 1991
North American Datum of 1927 (NAD 27). Projection and 10 000-foot ticks: Wyoming coordinate system, west and west central zones (Transverse Mercator)
Blue 1000-meter Universal Transverse Mercator ticks, zone 12
North American Datum of 1983 (NAD 83) is shown by dashed corner ticks
The values of the shift between NAD 27 and NAD 83 for 7.5-minute intersections are obtainable from National Geodetic Survey NADCON software
Non-National Forest System lands within the National Forest
Inholdings may exist in other National or State reservations
This map is not a legal land line or ownership document. Public lands are subject to change and leasing, and may have access restrictions; check with local offices. Obtain permission before entering private lands



HIGHWAYS AND ROADS	
Interstate	15
U. S.	101
State	19
County	8
National Forest, suitable for passenger cars	101
National Forest, suitable for high clearance vehicles	101
National Forest Trail	384
Primary highway	—
Secondary highway	—
Light-duty road	—
Paved	—
Gravel	—
Dirt	—
Composition unspecified	—
Unimproved, 4 wheel drive	—
Trail	—
Gate	—

THIS MAP COMPLIES WITH NATIONAL MAP ACCURACY STANDARDS
FOR SALE BY U.S. GEOLOGICAL SURVEY
DENVER, COLORADO 80225 OR RESTON, VIRGINIA 22092
A FOLDER DESCRIBING TOPOGRAPHIC MAPS AND SYMBOLS IS AVAILABLE ON REQUEST

ADJOINING 7.5' QUADRANGLES		
1	2	3
4	5	6
7	8	

PILOT PEAK, WYOMING
44109-G7-TF-062
1991
DMA 4073 IV NW-SERIES V874

