

Produced by the U.S. Geological Survey
Revised by the U.S. Forest Service

Areas outside the National Forest System lands may not have been revised
Control by USGS and NOS/NOAA


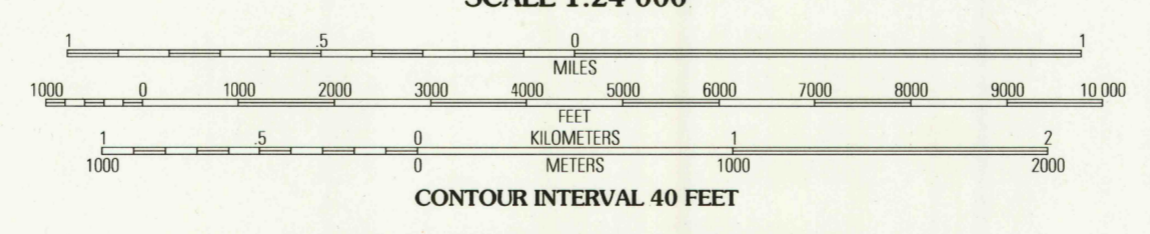
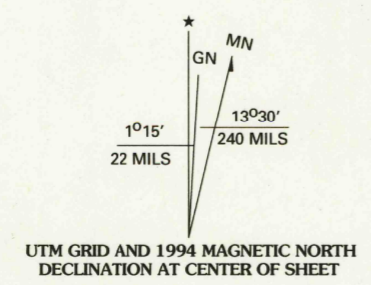
Compiled from aerial photographs taken 1981. Revised from aerial photographs
taken 1990. Partial field check by U. S. Forest Service 1991

North American Datum of 1927 (NAD 27). Projection and 10,000-foot ticks:
Wyoming coordinate system, west central zone (Transverse Mercator). Blue
1000-meter Universal Transverse Mercator ticks, zone 12.

North American Datum of 1983 (NAD 83) is shown by dashed corner ticks
The values of the shift between NAD 27 and NAD 83 for 7.5-minute
intersections are obtainable from National Geodetic Survey NADCON software

Non-National Forest System lands within the National Forest
Inholdings may exist in other National or State reservations

This map is not a legal land line or ownership document. Public lands are
subject to change and leasing, and may have access restrictions; check
with local offices. Obtain permission before entering private lands



1	2	3	1 North Fork Pickett Creek
4	5	5	2 Thomas Reservoir
6	7	8	3 Tompash Ridge
			4 Phelps Mountain
			5 Sunshine Reservoir
			6 Francis Peak
			7 Dick Creek Lakes
			8 Noon Point

HIGHWAYS AND ROADS

Interstate	Primary highway
U. S.	Secondary highway
State	Light-duty road
County	Paved
National Forest, suitable for passenger cars	Gravel
National Forest, suitable for high clearance vehicles	Dirt
National Forest Trail	Composition unspecified
		Unimproved; 4 wheel drive
		Trail
		Gate

PITCHFORK, WYOMING
44109-A2-TF-024
1991
DMA 4172 II SW - SERIES V874

