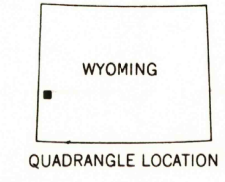
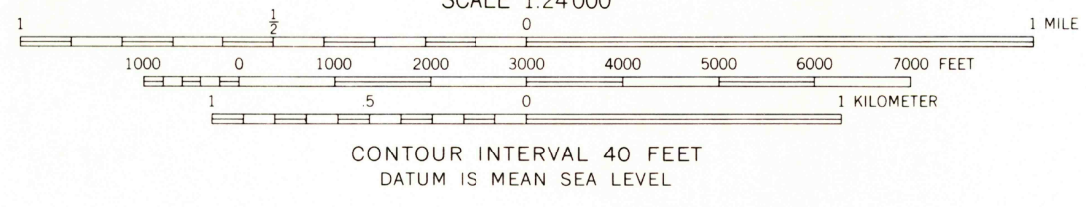
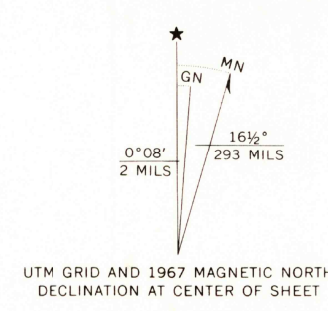




110° 52' 30" W
42° 22' 30" N
SMOOT VIA U.S. 891 11 MI.
COKEVILLE 23 MI.
Mapped, edited, and published by the Geological Survey
Control by USGS and USC&GS
Topography by photogrammetric methods from aerial photographs taken 1966. Field checked 1967
Polyconic projection. 1927 North American datum
10,000-foot grid based on Wyoming coordinate system, west zone
1000-meter Universal Transverse Mercator grid ticks, zone 12, shown in blue
Where omitted, land lines have not been established or are in areas of extensive tract surveys



ROAD CLASSIFICATION
Light-duty ——— Unimproved dirt - - - - -

THIS MAP COMPLIES WITH NATIONAL MAP ACCURACY STANDARDS
FOR SALE BY U. S. GEOLOGICAL SURVEY, DENVER, COLORADO 80225, OR WASHINGTON, D. C. 20242
A FOLDER DESCRIBING TOPOGRAPHIC MAPS AND SYMBOLS IS AVAILABLE ON REQUEST

PORCUPINE CREEK, WYO.
N4222.5—W11045.75
1967
AMS 3868 IV NE—SERIES V874

RETURN TO:
USGS AND HISTORICAL MAP ARCHIVES
U.S.G.S.
FILE COPY
TOPOGRAPHIC DIVISION
HISTORICAL
2695
JUL 14 1971