

UNITED STATES  
DEPARTMENT OF THE INTERIOR  
GEOLOGICAL SURVEY

POTATO BUTTE QUADRANGLE  
WYOMING  
7.5 MINUTE SERIES (TOPOGRAPHIC)



Mapped, edited, and published by the Geological Survey

Control by USGS and NOS/NOAA

Topography by photogrammetric methods from aerial photographs taken 1964. Field checked 1965

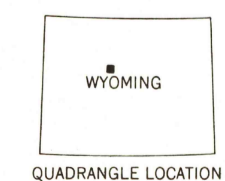
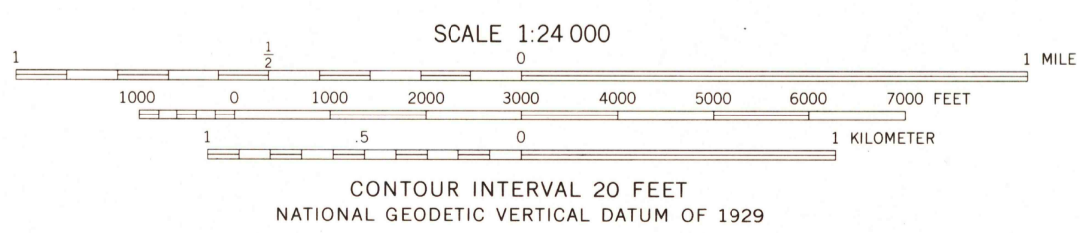
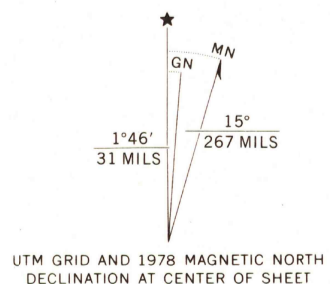
Polyconic projection. 1927 North American datum

10,000-foot grid based on Wyoming coordinate system, west central zone

1000-meter Universal Transverse Mercator grid ticks, zone 12, shown in blue

Entire area lies within the boundary of the Wind River Indian Reservation

Revisions shown in purple compiled from aerial photographs taken 1975. Map edited 1978. This information not field checked



ROAD CLASSIFICATION  
Unimproved dirt -----

POTATO BUTTE, WYO.  
N4330—W10822.5/7.5

THIS MAP COMPLIES WITH NATIONAL MAP ACCURACY STANDARDS  
FOR SALE BY U. S. GEOLOGICAL SURVEY, DENVER, COLORADO 80225, OR RESTON, VIRGINIA 22092  
A FOLDER DESCRIBING TOPOGRAPHIC MAPS AND SYMBOLS IS AVAILABLE ON REQUEST

1965  
PHOTOREVISED 1978  
DMA 4371 III SW—SERIES V874

AUG 25 1982

1815

RETURN TO:  
USGS AND HISTORICAL MAP ARCHIVES