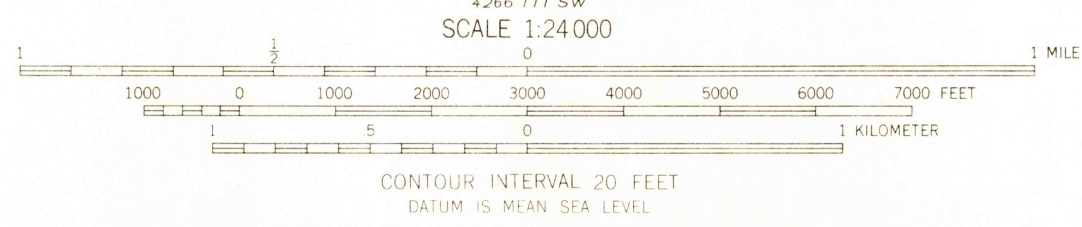
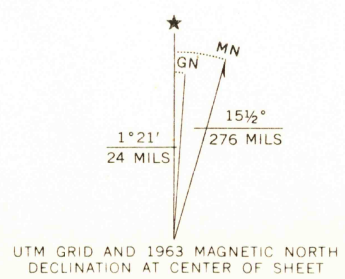



Mapped, edited, and published by the Geological Survey

Control by USGS and USCGS
Topography by photogrammetric methods from aerial photographs taken 1962. Field checked 1963
Polyconic projection 1927 North American datum
10,000-foot grid based on Wyoming coordinate system, west central zone
1000-meter Universal Transverse Mercator grid ticks, zone 12, shown in blue



ROAD CLASSIFICATION
Light-duty ————— Unimproved dirt - - - - -



U.S.G.S.

POTTER MOUNTAIN, WYO.
N4107.5-W10852.5/7.5

1963

AMS 4256 111 NW-SERIES V874

THIS MAP COMPLIES WITH NATIONAL MAP ACCURACY STANDARDS
FOR SALE BY U. S. GEOLOGICAL SURVEY, DENVER, COLORADO 80225, OR WASHINGTON, D. C. 20242
A FOLDER DESCRIBING TOPOGRAPHIC MAPS AND SYMBOLS IS AVAILABLE ON REQUEST

U.S.G.S.
FIVE COPY
TOPOGRAPHIC DIVISION

2590
1000 1964