

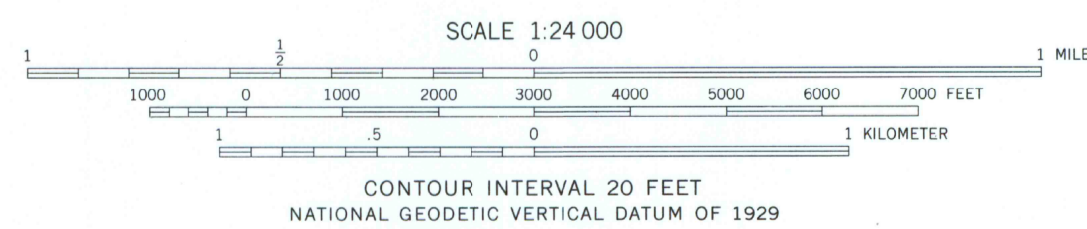
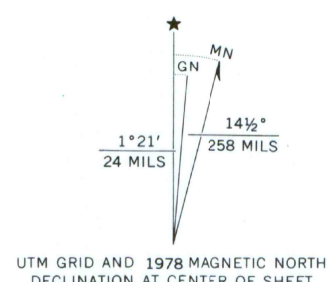
Mapped, edited, and published by the Geological Survey

Control by USGS and NOS/NOAA

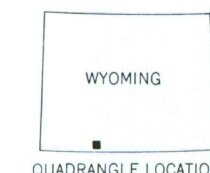
Topography by photogrammetric methods from aerial photographs taken 1962. Field checked 1963

Polyconic projection. 1927 North American datum. 10,000-foot grid based on Wyoming coordinate system, west central zone 1000-meter Universal Transverse Mercator grid ticks, zone 12, shown in blue.

Revisions shown in purple compiled from aerial photographs taken 1976. Map edited 1978. This information not field checked.



CONTOUR INTERVAL 20 FEET  
NATIONAL GEODETIC VERTICAL DATUM OF 1929



ROAD CLASSIFICATION  
Light-duty ————— Unimproved dirt - - - - -

THIS MAP COMPLIES WITH NATIONAL MAP ACCURACY STANDARDS  
FOR SALE BY U. S. GEOLOGICAL SURVEY, DENVER, COLORADO 80225, OR RESTON, VIRGINIA 22092  
A FOLDER DESCRIBING TOPOGRAPHIC MAPS AND SYMBOLS IS AVAILABLE ON REQUEST

POTTER MOUNTAIN, WYO.  
N4107.5-W10852.5/7.5

1963  
PHOTOREVISED 1978  
AMS 4266 III NW-SERIES V874