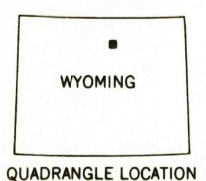
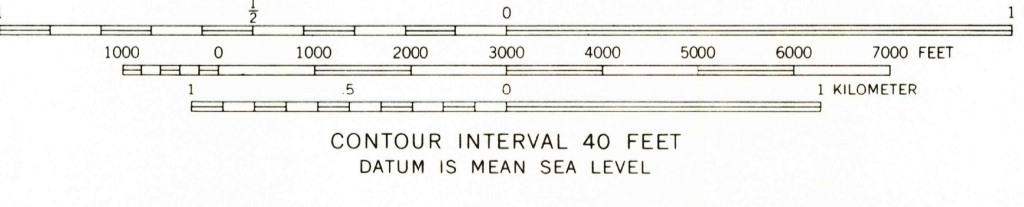
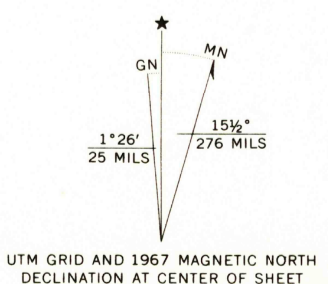


Mapped, edited, and published by the Geological Survey
Control by USGS and USC&GS
Topography by photogrammetric methods from aerial
photographs taken 1966. Field checked 1967
Polyconic projection. 1927 North American datum
10,000-foot grid based on Wyoming coordinate system,
east central zone
1000-meter Universal Transverse Mercator grid ticks,
zone 13, shown in blue
Certain land lines are omitted because of insufficient data



ROAD CLASSIFICATION
Heavy-duty ——— Light-duty - - - - -
Unimproved dirt ······ U.S. Route

USGS
HISTORICAL FILE
TOPOGRAPHIC DIVISION

POWDER RIVER PASS, WYO.
N4407.5—W10700/7.5

AUG 16 1971

THIS MAP COMPLIES WITH NATIONAL MAP ACCURACY STANDARDS
FOR SALE BY U.S. GEOLOGICAL SURVEY, DENVER, COLORADO 80225, OR WASHINGTON, D. C. 20242
A FOLDER DESCRIBING TOPOGRAPHIC MAPS AND SYMBOLS IS AVAILABLE ON REQUEST

USGS
HISTORICAL FILE
TOPOGRAPHIC DIVISION

1967
AMS 4572 II NE—SERIES V874

USGS
HISTORICAL FILE
TOPOGRAPHIC DIVISION

RETURN TO:
USGS MAP HISTORICAL MAP ARCHIVES