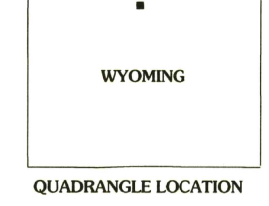
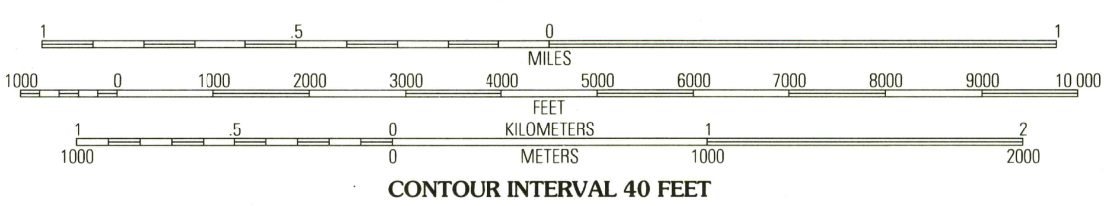
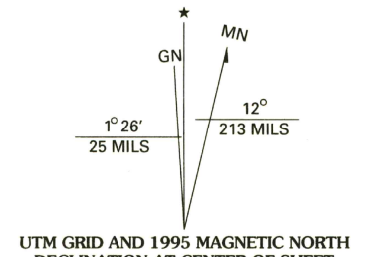


Produced by the U.S. Geological Survey
Revised by the U.S. Forest Service
Areas outside the National Forest System lands may not have been revised
Control by USGS and USC&GS
Compiled from aerial photographs taken 1966. Revised from aerial photographs taken 1989. Partial field check by U.S. Forest Service 1993
North American Datum of 1927 (NAD 27). Projection and 10 000-foot ticks: Wyoming coordinate system, east central zone (Lambert conformal conic). Blue 1000-meter Universal Transverse Mercator ticks, zone 13
North American Datum of 1983 (NAD 83) is shown by dashed corner ticks
The values of the shift between NAD 27 and NAD 83 for 7.5-minute intersections are obtainable from National Geodetic Survey NADCON software.
Non-National Forest System lands within the National Forest
Inholdings may exist in other National or State reservations
This map is not a legal land line or ownership document. Public lands are subject to change and leasing, and may have access restrictions; check with local offices. Obtain permission before entering private lands



1	2	3
4	5	6
7	8	

Interstate	101	Primary highway	—
U. S.	16	Secondary highway	—
State	101	Light-duty road	—
County	16	Paved	—
National Forest, suitable for passenger cars	101	Gravel	—
National Forest, suitable for high clearance vehicles	101	Dirt	—
National Forest Trail	384	Composition unspecified	—
		Unimproved; 4 wheel drive	—
		Trail	—
		Gate	—

THIS MAP COMPLIES WITH NATIONAL MAP ACCURACY STANDARDS
FOR SALE BY U.S. GEOLOGICAL SURVEY
DENVER, COLORADO 80225 OR RESTON, VIRGINIA 22092
A FOLDER DESCRIBING TOPOGRAPHIC MAPS AND SYMBOLS IS AVAILABLE ON REQUEST

POWDER RIVER PASS, WYO.
44107-B1-TF-024
1993
DMA 4572 II NE - SERIES V874

