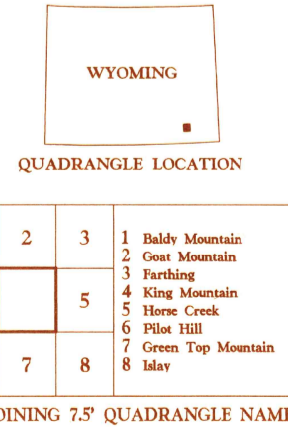
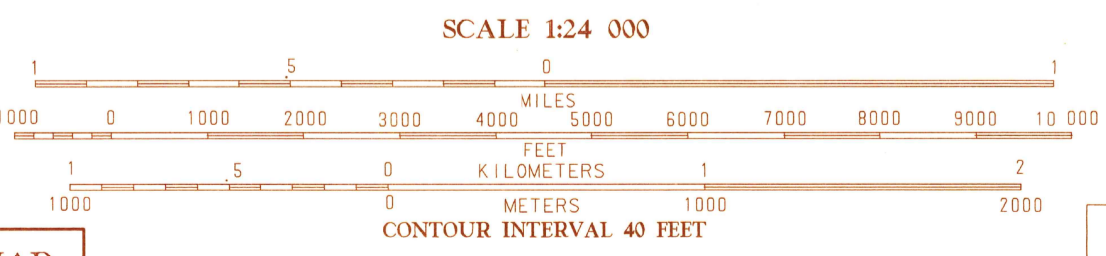


PRODUCED BY THE UNITED STATES GEOLOGICAL SURVEY CONTROL BY THE UNITED STATES GEOLOGICAL SURVEY CONTROL. USGS, NOS/NOAA COMPILED FROM AERIAL PHOTOGRAPHS TAKEN . . . 1983 FIELD CHECKED . . . 1984 MAP EDITED . . . 1987 PROJECTION . . . TRANSVERSE MERCATOR GRID: 800METER UNIVERSAL TRANSVERSE MERCATOR . . . ZONE 13 BOND-SMITH STATE GRID TICKS . . . WYOMING, EAST ZONE UTM GRID DECLINATION . . . 012° WEST 1987 MAGNETIC NORTH DECLINATION . . . 11°30' EAST VERTICAL DATUM . . . NATIONAL GEODESIC VERTICAL DATUM OF 1989 HORIZONTAL DATUM . . . 1927 NORTH AMERICAN DATUM To place on the predicted North American Datum of 1983, move the projection lines as shown by dashed corner ticks (6 meters north and 48 meters east). There may be private inholdings within the boundaries of any Federal and State Reservations shown on this map. All marginal data and lettering generated and positioned by automated type placement procedures. No distinction made between houses, barns, and other buildings

PROVISIONAL MAP
Produced from original
manuscript drawings. Infor-
mation shown as of date of
photography.




ROAD LEGEND
Improved Road
Unimproved Road
Trail
Interstate Route U.S. Route State Route

1	2	3	1 Baldy Mountain
2	4	5	2 Deer Mountain
3	6	7	3 Parking
4	7	8	4 King Mountain
5	8		5 Horse Creek
6			6 Hill Hill
7			7 Green Top Mountain
8			8 Mar

THIS MAP COMPLIES WITH NATIONAL MAP ACCURACY STANDARDS FOR SALE BY U.S. GEOLOGICAL SURVEY, DENVER, COLORADO 80225 OR RESTON, VIRGINIA 22092

RAGGED TOP MOUNTAIN, WYO.
PROVISIONAL EDITION 1987



41105-D3-TF-024