



USGS HISTORICAL
MAP ARCHIVES
OCT 31 1977
RCDB FILE COPY

0610191000084
X 00111 001-0 0831

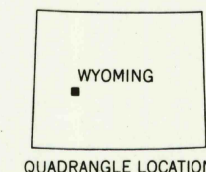
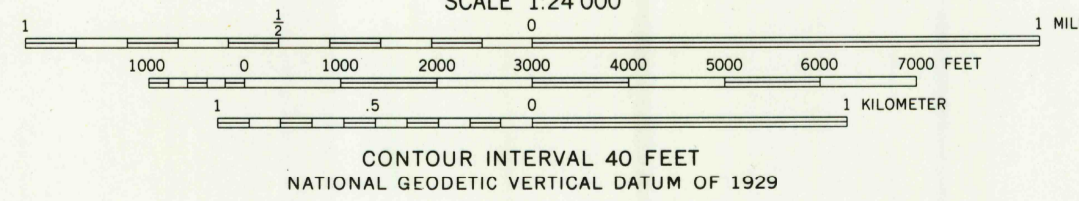
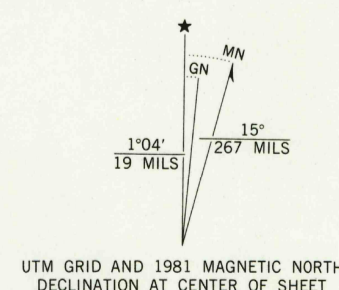
Mapped, edited, and published by the Geological Survey

Control by USGS and NOS/NOAA
Topography by photogrammetric methods from aerial photographs taken 1974. Field checked 1976. Map edited 1981

Projection and 10,000-foot grid ticks: Wyoming coordinate system, west zone (transverse Mercator)
1000-meter Universal Transverse Mercator grid, zone 12 1927 North American datum

To place on the predicted North American Datum 1983 move the projection lines 10 meters north and 58 meters east as shown by dashed corner ticks

Where omitted, land lines have not been established
There may be private inholdings within the boundaries of the National or State reservations shown on this map



ROAD CLASSIFICATION

Primary highway, hard surface	Light-duty road, hard or improved surface
Secondary highway, hard surface	Unimproved road
Interstate Route	U. S. Route
	State Route

THIS MAP COMPLIES WITH NATIONAL MAP ACCURACY STANDARDS
FOR SALE BY U.S. GEOLOGICAL SURVEY, P.O. BOX 25286, DENVER, COLORADO 80225
A FOLDER DESCRIBING TOPOGRAPHIC MAPS AND SYMBOLS IS AVAILABLE ON REQUEST

RAID LAKE, WYO.
SW/4 MT. BONNEVILLE 15' QUADRANGLE
N4245—W10922.5/7.5

1981
DMA 4169 IV SW—SERIES V874