

Produced by the United States Geological Survey as part of the Department of the Interior program for the development of the Missouri River Basin

Control by USGS and NOS/NOAA

Compiled from aerial photographs taken 1953. Field checked 1956

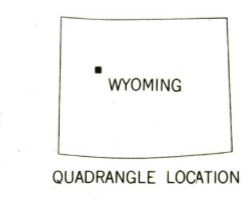
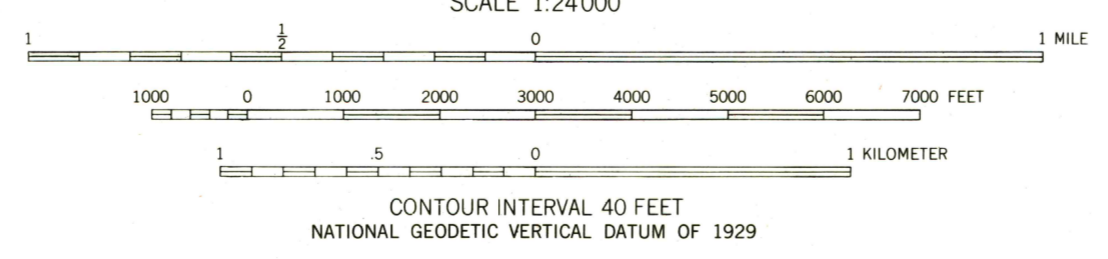
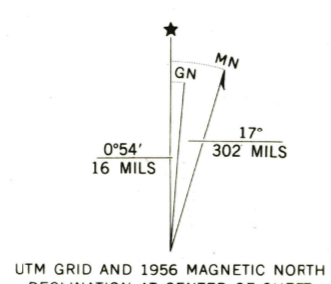
North American Datum of 1927 (NAD 27). Projector and 10000-foot ticks: Wyoming Coordinate System, west central zone (Transverse Mercator)

Blue 1000-meter Universal Transverse Mercator ticks, zone 12

North American Datum of 1983 (NAD 83) is shown by dashed corner ticks. The values of the shift between NAD 27 and NAD 83 for 7.5-minute intersections are obtainable from National Geodetic Survey NADCON software

There may be private inholdings within the boundaries of the National or State reservations shown on this map

Where omitted, land lines have not been established



ROAD CLASSIFICATION
Light-duty ——— Unimproved dirt - - - - -

THIS MAP COMPLIES WITH NATIONAL MAP ACCURACY STANDARDS.
FOR SALE BY U. S. GEOLOGICAL SURVEY, DENVER, COLORADO 80225, OR RESTON, VIRGINIA 22092
A FOLDER DESCRIBING TOPOGRAPHIC MAPS AND SYMBOLS IS AVAILABLE ON REQUEST

Map photoinspected 1977
No major culture or drainage changes observed

RAMSHORN PEAK, WY
43109-F6-T024
1956
PHOTOINSPECTED 1977
DMA 4071 II NW-SERIES V874

USGS AND HISTORICAL
MAP ARCHIVES
JUL 31 1995
REC'D FILE COPY

