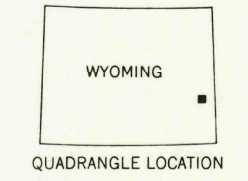
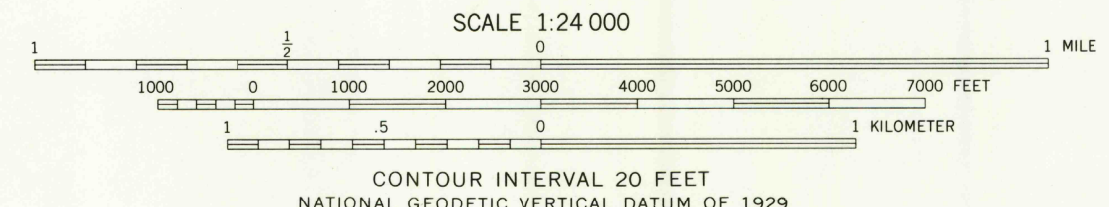
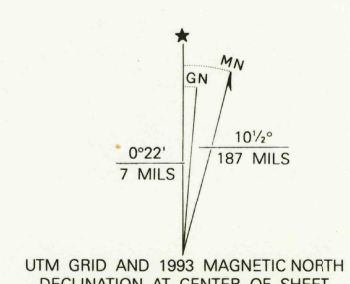




Produced by the United States Geological Survey  
Control by USGS and NOS/NOAA  
Compiled from aerial photographs taken 1973  
Field checked 1974. Map edited 1977  
1927 North American Datum (NAD 27). Projection and  
10000-foot ticks: Wyoming Coordinate System, east zone  
(Transverse Mercator)  
Blue 1000-meter Universal Transverse Mercator ticks, zone 13  
North American Datum of 1983 (NAD 83) is shown by dashed  
corner ticks. The values of the shift between NAD 27 and NAD 83  
for 7.5-minute intersections are given in USGS Bulletin 1875  
Fine red dashed lines indicate selected fence lines  
Photinspected from 1991 source; no major culture  
or drainage changes observed. Names verified 1993



ROAD CLASSIFICATION

Primary highway, hard surface	Light-duty road, hard or improved surface
Secondary highway, hard surface	Unimproved road

○ Interstate Route    □ U. S. Route    ○ State Route

THIS MAP COMPLIES WITH NATIONAL MAP ACCURACY STANDARDS  
FOR SALE BY U. S. GEOLOGICAL SURVEY, DENVER, COLORADO 80225, OR RESTON, VIRGINIA 22092  
A FOLDER DESCRIBING TOPOGRAPHIC MAPS AND SYMBOLS IS AVAILABLE ON REQUEST

RED CLOUD CREEK WEST, WYO.  
42104-C4-TF-024  
1977  
MINOR REVISION 1993  
DMA 5168 IV SW-SERIES V874

