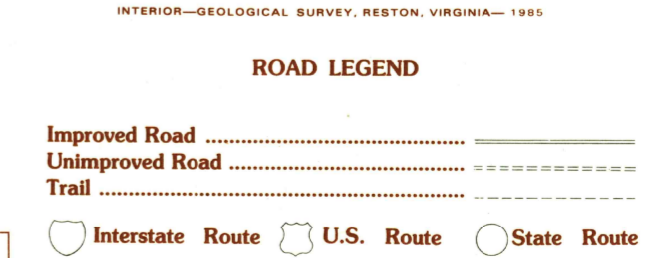
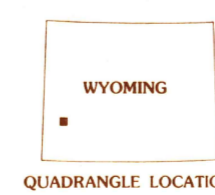
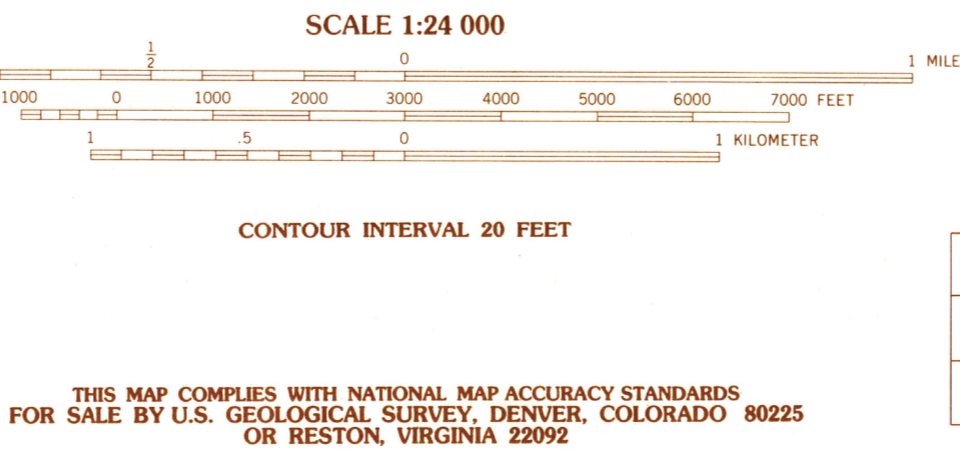


PRODUCED BY THE UNITED STATES GEOLOGICAL SURVEY
CONTROL BY USGS, NOS/NOAA
COMPILED FROM AERIAL PHOTOGRAPHS TAKEN 1978
FIELD CHECKED 1980 MAP EDITED 1985
PROJECTION TRANSVERSE MERCATOR
GRID: 1000-METER UNIVERSAL TRANSVERSE MERCATOR ZONE 12
10,000-FOOT STATE GRID TICKS WYOMING, WEST ZONE
UTM GRID DECLINATION 0° 28' EAST
1985 MAGNETIC NORTH DECLINATION 15' EAST
VERTICAL DATUM NATIONAL GEODETIC VERTICAL DATUM OF 1989
HORIZONTAL DATUM 1927 NORTH AMERICAN DATUM
To place on the predicted North American Datum of 1983, move
the projection lines as shown by dashed corner ticks
(10 meters north and 61 meters east)
There may be private inholdings within the boundaries of any
Federal and State Reservations shown on this map
Land lines are omitted in large areas of tracts

PROVISIONAL MAP
Produced from original
manuscript drawings. Infor-
mation shown as of date of
field check.



1	2	3	1 Lake Mountain
			2 The Hopback
			3 La Barge
			4 Fort Hill
4	5	6	5 Names Hill
			6 Fontenelle Gap
			7 The Fallades
			8 Fontenelle Reservoir
6	7	8	SW

ADJOINING 7.5 QUADRANGLE NAMES

RED GAP, WYOMING
PROVISIONAL EDITION 1985

