
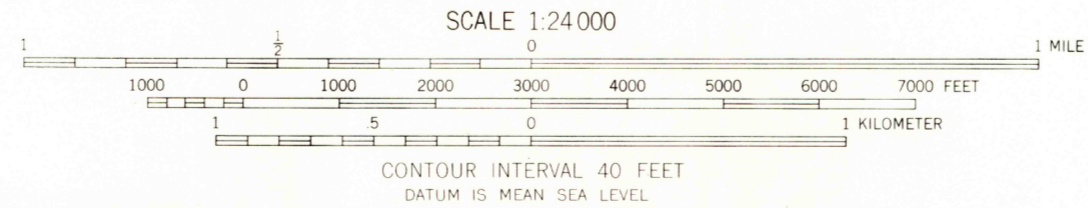
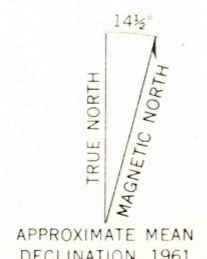




Mapped, edited, and published by the Geological Survey as part of the Department of the Interior program for the development of the Missouri River Basin
Control by USGS and USC&GS
Topography by photogrammetric methods from aerial photographs taken 1953. Field checked 1961
Polyconic projection. 1927 North American datum. 10,000 foot grid based on Wyoming coordinate system, east central zone. 1000 meter Universal Transverse Mercator grid ticks, zone 13, shown in blue.



ROAD CLASSIFICATION
Light-duty ----- Unimproved dirt -----

THIS MAP COMPLIES WITH NATIONAL MAP ACCURACY STANDARDS
FOR SALE BY U.S. GEOLOGICAL SURVEY, DENVER 25, COLORADO OR WASHINGTON 25, D. C.
A FOLDER DESCRIBING TOPOGRAPHIC MAPS AND SYMBOLS IS AVAILABLE ON REQUEST

RED MOUNTAIN, WYO.
N4107.5-W10652.5/7.5

1961

RETURN TO:
USGS AND HISTORICAL MAP ARCHIVES

007-9 1503

2210