



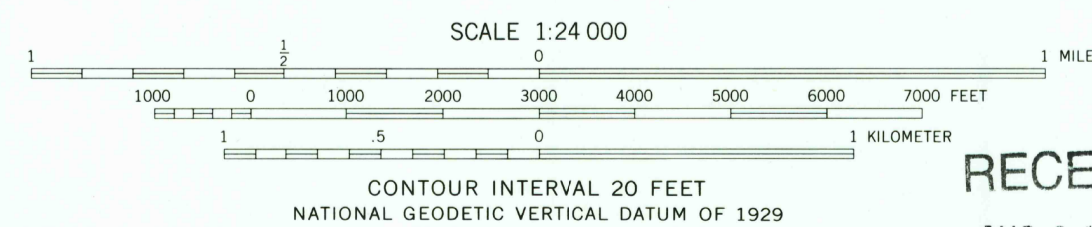
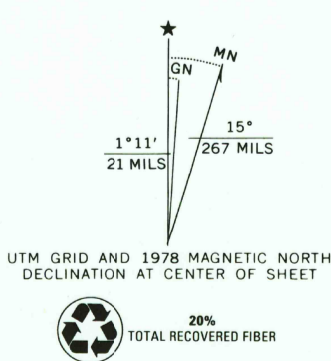
Mapped, edited, and published by the Geological Survey

Control by USGS and NOS/NOAA

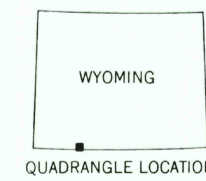
Topography by photogrammetric methods from aerial photographs taken 1962. Field checked 1963

Polyconic projection. 1927 North American datum 10,000-foot grid based on Wyoming coordinate system, west central zone 1000-meter Universal Transverse Mercator grid ticks, zone 12; shown in blue

Revisions shown in purple compiled from aerial photographs taken 1976. Map edited 1978. This information not field checked



RECEIVED AUG 31 2001



ROAD CLASSIFICATION: Light-duty, Secondary highway, Unimproved dirt, hard surface, State Route

RICHARDS GAP, WYO.-UTAH N4100-W10907.5/7.5

1963 PHOTOREVISED 1978 AMS 4166 II SW-SERIES V874

THIS MAP COMPLIES WITH NATIONAL MAP ACCURACY STANDARDS FOR SALE BY U.S. GEOLOGICAL SURVEY, P.O. BOX 25286, DENVER, COLORADO 80225 A FOLDER DESCRIBING TOPOGRAPHIC MAPS AND SYMBOLS IS AVAILABLE ON REQUEST

ISBN 0-607-61155-0 9 780607 611588