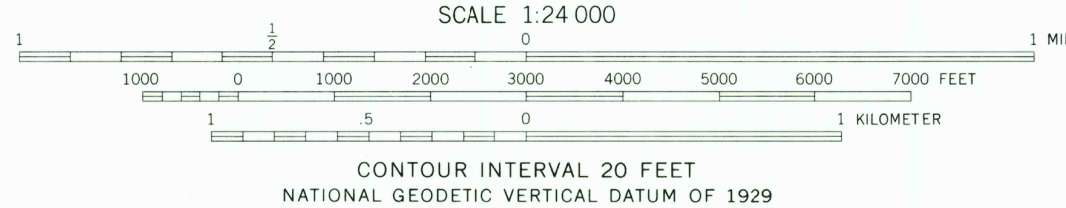
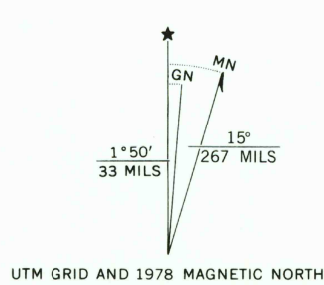


Mapped, edited, and published by the Geological Survey as part of the Department of the Interior program for the development of the Missouri River Basin  
Control by USGS and NOS/NOAA

Topography from aerial photographs by multiplex methods  
Aerial photographs taken October 1948. Field check, 1950  
Revised 1957

Polyconic projection. 1927 North American datum  
10,000-foot grid based on Wyoming coordinate system,  
west central zone  
1000-meter Universal Transverse Mercator grid ticks,  
zone 12, shown in blue


Revisions shown in purple compiled from aerial photographs taken  
1975. Map edited 1978. This information not field checked



THIS MAP COMPLIES WITH NATIONAL MAP ACCURACY STANDARDS  
FOR SALE BY U. S. GEOLOGICAL SURVEY, DENVER, COLORADO 80225, OR RESTON, VIRGINIA 22092  
A FOLDER DESCRIBING TOPOGRAPHIC MAPS AND SYMBOLS IS AVAILABLE ON REQUEST

ROAD CLASSIFICATION

Primary highway, hard surface	Light-duty road, hard or improved surface
Secondary highway, hard surface	Unimproved road
Interstate Route	U. S. Route
	State Route



RIVERTON NE, WYO.  
N4307.5-W10815/7.5

1957  
PHOTOREVISED 1978  
DMA 4370 III NE--SERIES V874

RETURN TO:  
USGS AND HISTORICAL MAP ARCHIVES

USGS  
Historical File  
Topographic Division  
NOV 19 1979