
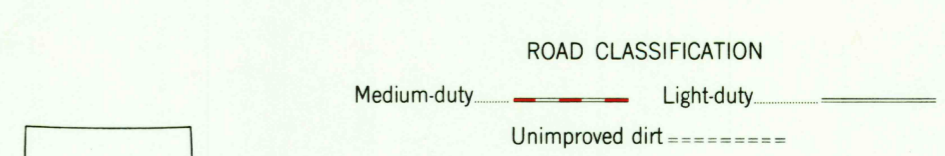
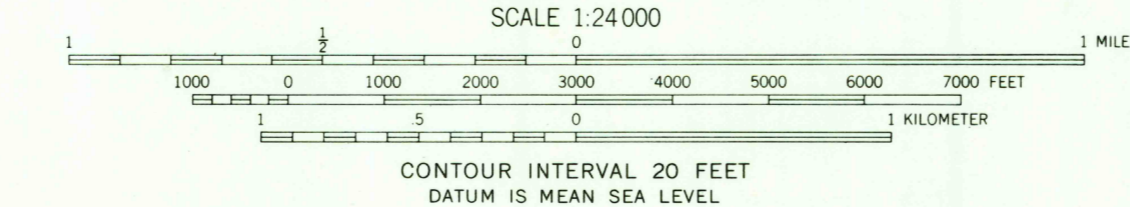
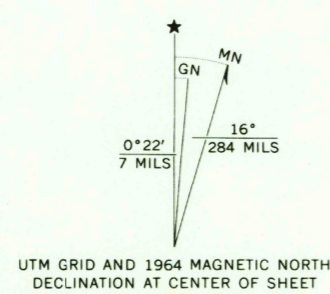


Mapped, edited, and published by the Geological Survey
Control by USGS and USC&GS
Topography by photogrammetric methods from aerial
photographs taken 1963. Field checked 1964
Polyconic projection. 1927 North American datum
10,000-foot grid based on Wyoming coordinate system,
west zone
1000-meter Universal Transverse Mercator grid ticks,
zone 12, shown in blue
Fine red dashed lines indicate selected fence lines



U.S.G.S.
FILE COPY
TOPOGRAPHIC DIVISION

ROBERTSON, WYO.
N4107.5—W11022.5/7.5
1964
AMS 3966 III NW—SERIES V874

2635
JUL 19 1968

RETURN TO:
USGS AND HISTORICAL MAP ARCHIVES

TABLE MOUNTAIN
MOUNTAIN VIEW 6 MI. (LEAVITT BENCH)
3966 III NE
3966 IV SW (FIRE)
3966 I SE (LEAVY)