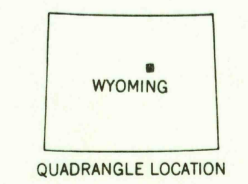
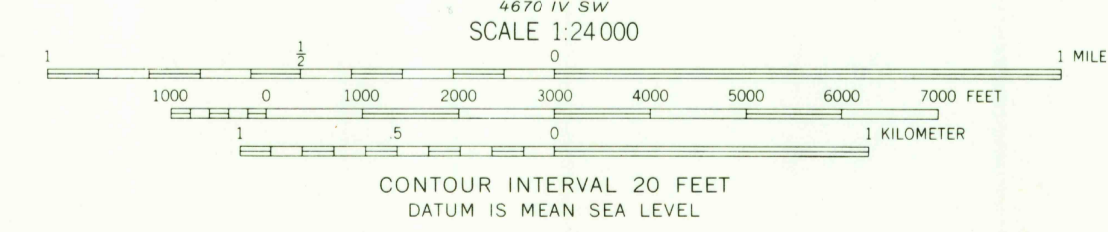
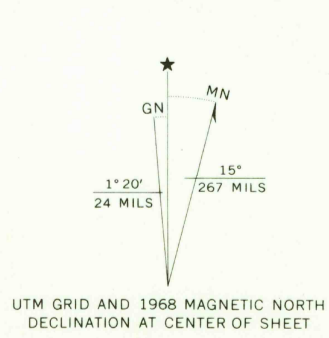




Maped, edited, and published by the Geological Survey  
Control by USGS and USC&GS  
Topography by photogrammetric methods from aerial  
photographs taken 1967. Field checked 1968  
Polyconic projection. 1927 North American datum  
10,000-foot grid based on Wyoming coordinate system,  
east central zone  
1000-meter Universal Transverse Mercator grid ticks,  
zone 13, shown in blue  
Fine red dashed lines indicate selected fence lines



ROAD CLASSIFICATION  
Light-duty road all weather, Unimproved road, fair or dry  
improved surface weather

THIS MAP COMPLIES WITH NATIONAL MAP ACCURACY STANDARDS  
FOR SALE BY U. S. GEOLOGICAL SURVEY, DENVER, COLORADO 80225, OR WASHINGTON, D. C. 20242  
A FOLDER DESCRIBING TOPOGRAPHIC MAPS AND SYMBOLS IS AVAILABLE ON REQUEST

ROUGHLOCK HILL, WYO.  
N4322.5-W10652.5/7.5

1968  
AMS 4670 IV NW-SERIES V874

USGS HISTORICAL FILE  
TOPOGRAPHIC DIVISION

OCT 1 6 1972

2800

RETURN TO:  
USGS AND HISTORICAL MAP ARCHIVES  
1616 S. SULLIVAN DRIVE  
DENVER, CO 80202