

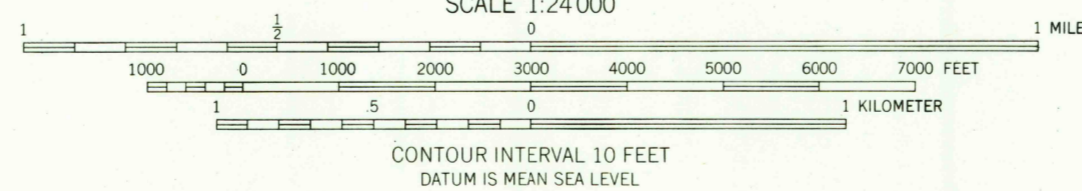
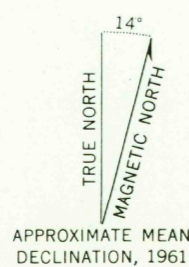
Mapped, edited, and published by the Geological Survey

Control by USGS and USC&GS.

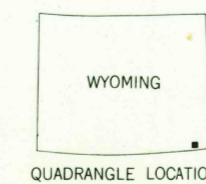
Planimetry by photogrammetric methods from aerial photographs taken 1947. Topography by planetable surveys 1948. Revised from aerial photographs taken 1960. Field checked 1961

Polyconic projection. 1927 North American datum 10,000-foot grid based on Wyoming coordinate system, east zone 1000-meter Universal Transverse Mercator grid ticks, zone 13, shown in blue

Fine red dashed lines indicate selected fence and field lines where generally visible on aerial photographs. This information is unchecked



ROAD CLASSIFICATION
Medium-duty ——— Light-duty ———
Unimproved dirt = - - - - -



THIS MAP COMPLIES WITH NATIONAL MAP ACCURACY STANDARDS
FOR SALE BY U.S. GEOLOGICAL SURVEY, DENVER 25, COLORADO OR WASHINGTON 25, D. C.
A FOLDER DESCRIBING TOPOGRAPHIC MAPS AND SYMBOLS IS AVAILABLE ON REQUEST

ROUND TOP LAKE, WYO.
NW/4 CHEYENNE 15 QUADRANGLE
N4107.5 - W10452.5/7.5

1961

RETURN TO:
USGS AND GEOLOGICAL SURVEY ARCHIVES
OCT 2 1963

2700