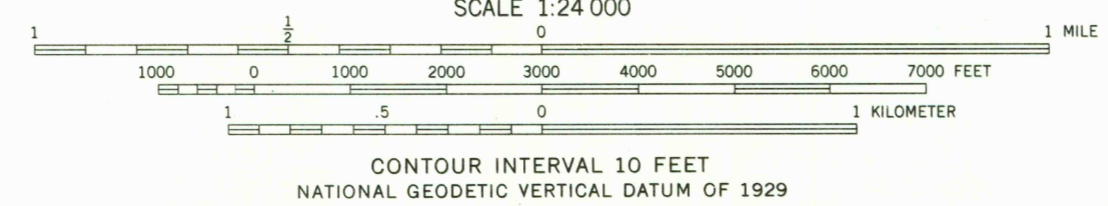
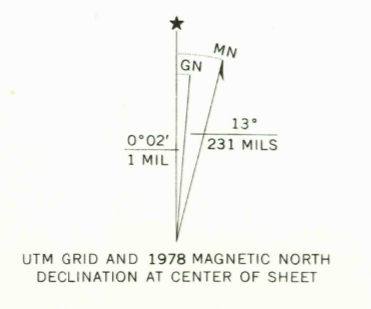
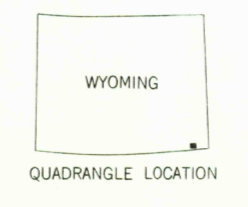


Mapped, edited, and published by the Geological Survey  
 Control by USGS and NOS/NOAA  
 Planimetry by photogrammetric methods from aerial photographs taken 1947. Topography by planetable surveys 1948. Revised from aerial photographs taken 1960. Field checked 1961  
 Polyconic projection. 1927 North American datum  
 10,000-foot grid based on Wyoming coordinate system, east zone  
 1000-meter Universal Transverse Mercator grid ticks, zone 13, shown in blue  
 Fine red dashed lines indicate selected fence and field lines where generally visible on aerial photographs. This information is unchecked  
 Revisions shown in purple compiled from aerial photographs taken 1970 and 1976. Mapped edited 1978  
 This information not field checked



CONTOUR INTERVAL 10 FEET  
 NATIONAL GEODETIC VERTICAL DATUM OF 1929



ROAD CLASSIFICATION  
 Medium-duty Light-duty  
 Unimproved dirt  
 State Route

USGS Historical File Topographic Division  
 ROUND TOP LAKE, WYO.  
 NW/4 CHEYENNE 15 QUADRANGLE  
 N4107.5-W10452.5/7.5  
 1961  
 PHOTOREVISED 1970 AND 1978  
 AMS 5066 III NW-SERIES 8874

DEC 21 1978  
 3000

THIS MAP COMPLIES WITH NATIONAL MAP ACCURACY STANDARDS  
 FOR SALE BY U. S. GEOLOGICAL SURVEY, DENVER, COLORADO 80225, OR RESTON, VIRGINIA 22092  
 A FOLDER DESCRIBING TOPOGRAPHIC MAPS AND SYMBOLS IS AVAILABLE ON REQUEST

USGS AND HISTORICAL MAP ARCHIVES