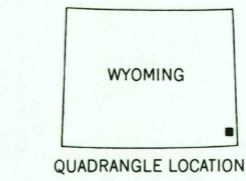
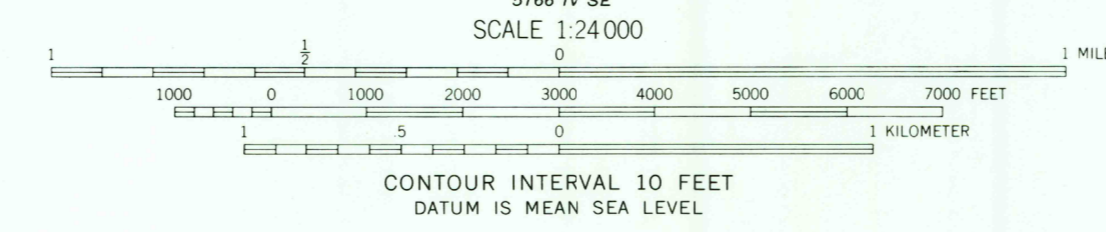
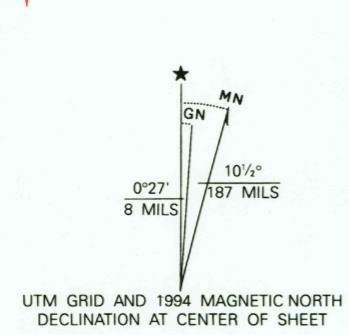




Produced by the United States Geological Survey
Control by USGS and NOS/NOAA
Compiled from imagery taken 1958. Photospected using
imagery dated 1991; no major culture or drainage changes
observed. PLSS and survey control current as of 1963
Boundaries and names verified 1994
North American Datum of (NAD 27). Projection and
10 000-foot ticks: Wyoming Coordinate System, east zone
(Transverse Mercator)
Blue 1000-meter Universal Transverse Mercator ticks, zone 13
North American Datum of 1983 (NAD 83) is shown by dashed
corner ticks. The values of the shift between NAD 27 and NAD 83
for 7.5-minute intersections are obtainable from National Geodetic
Survey NADCON software
Fine red dashed lines indicate selected fence lines



ROAD CLASSIFICATION
Primary highway, hard surface ——— Light-duty road, hard or improved surface ———
Secondary highway, hard surface ——— Unimproved road ———
○ Interstate Route □ U. S. Route ○ State Route

THIS MAP COMPLIES WITH NATIONAL MAP ACCURACY STANDARDS
FOR SALE BY U.S. GEOLOGICAL SURVEY
DENVER, COLORADO 80225, OR RESTON, VIRGINIA 22092
A FOLDER DESCRIBING TOPOGRAPHIC MAPS AND SYMBOLS IS AVAILABLE ON REQUEST

ROUND TOP, WY
41104-03-TF-024
1991
DMA 5166 IV NE-SERIES V874

