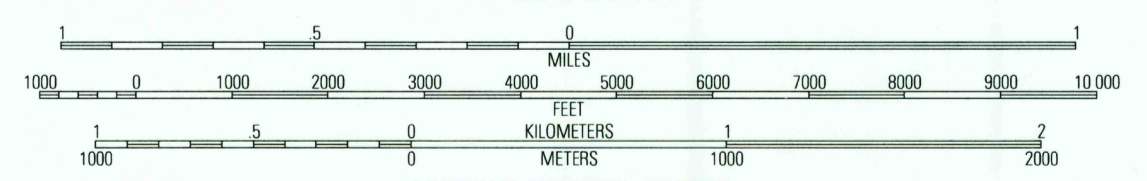



RECEIVED
NOV 07 2002
USGS NMD
HISTORICAL MAP ARCHIVES

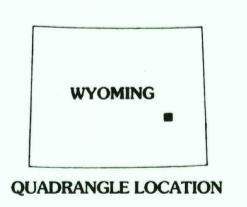


Produced by the U.S. Geological Survey
Revised by the U.S. Forest Service
Areas outside the National Forest System lands may not have been revised.
Control by USGS and NOS/NOAA
Compiled from aerial photographs taken 1958. Revised from aerial photographs taken 1989. Partial field check by U.S. Forest Service 1992.
North American Datum of 1927 (NAD 27). Projection and 10 000-foot ticks: Wyoming coordinate system, east central zone (Transverse Mercator). Blue 1000-meter Universal Transverse Mercator ticks, zone 13.
North American Datum of 1983 (NAD 83) is shown by dashed corner ticks. The values of the shift between NAD 27 and NAD 83 for 7.5-minute intersections are obtainable from National Geodetic Survey NADCON software.
Non-National Forest System lands within the National Forest inholdings may exist in other National or State reservations.
This map is not a legal land line or ownership document. Public lands are subject to change and leasing, and may have access restrictions; check with local offices. Obtain permission before entering private lands.
Unsurveyed land net is not official.



CONTOUR INTERVAL 40 FEET
SUPPLEMENTARY CONTOUR INTERVAL 20 FEET
NATIONAL GEODETIC VERTICAL DATUM OF 1929
TO CONVERT FEET TO METERS MULTIPLY BY 0.3048

THIS MAP COMPLIES WITH NATIONAL MAP ACCURACY STANDARDS
FOR SALE BY U.S. GEOLOGICAL SURVEY
DENVER, COLORADO 80225
A FOLDER DESCRIBING TOPOGRAPHIC MAPS AND SYMBOLS IS AVAILABLE ON REQUEST



1	2	3	1 Finley Reservoir 2 Kennedy Peak 3 Turpin Reservoir 4 Cow Creek 5 Phantom Lake 6 Grant Reservoir 7 Barcus Peak 8 Overlook Hill
4	5	6	
6	7	8	

ADJOINING 7.5' QUADRANGLES

HIGHWAYS AND ROADS

Interstate.....	Secondary highway.....	Primary highway.....
U. S.	Light-duty road.....	
State	Paved.....	
County	Gravel.....	
National Forest, suitable for passenger cars.....	Dirt.....	
National Forest, suitable for high clearance vehicles.....	Composition unspecified.....	
National Forest Trail.....	Unimproved; 4 wheel drive.....	
	Trail.....	
	Gate.....	

RYAN PARK, WYO.
41106-C5-TF-024
1992
DMA 4666 I SE - SERIES W874