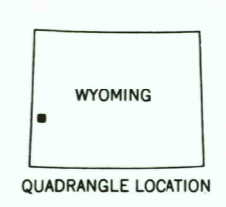
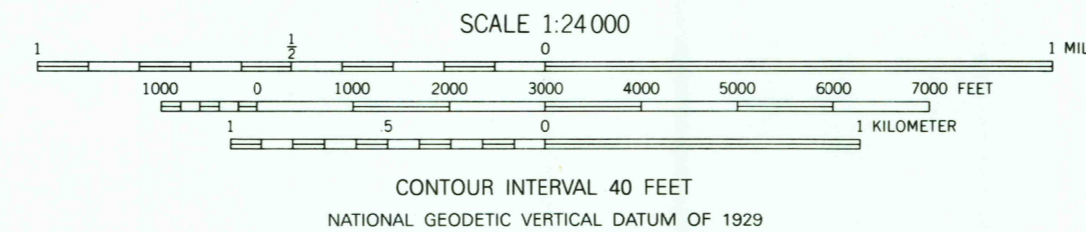
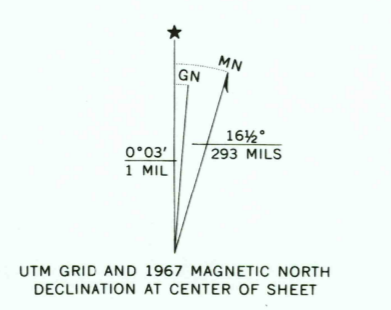


Produced by the United States Geological Survey Control by USGS and NOS/NOAA Compiled from aerial photographs taken 1966. Field checked 1967 North American Datum of 1927 (NAD 27). Projection and 10 000-foot ticks: Wyoming Coordinate System, west zone (Transverse Mercator) Blue 1000-meter Universal Transverse Mercator ticks, zone 12 North American Datum of 1983 (NAD 83) is shown by dashed corner ticks. The values of the shift between NAD 27 and NAD 83 for 7.5-minute intersections are obtainable from National Geodetic Survey NADCON software There may be private inholdings within the boundaries of the National or State reservations shown on this map Where omitted, land lines have not been established or are in areas of extensive tract surveys



ROAD CLASSIFICATION table with symbols for Heavy-duty, Light-duty, Medium-duty, and Unimproved dirt roads, and U.S. Route markers.

THIS MAP COMPLIES WITH NATIONAL MAP ACCURACY STANDARDS FOR SALE BY U.S. GEOLOGICAL SURVEY DENVER, COLORADO 80225, OR RESTON, VIRGINIA 22092 A FOLDER DESCRIBING TOPOGRAPHIC MAPS AND SYMBOLS IS AVAILABLE ON REQUEST

SALT FLAT, WY 42110-D8-TF-024 1967 DMA 3868 IV NW-SERIES V874

USGS NHD HISTORICAL MAP ARCHIVES AUG 3 1 1995 REC'D FILE COPY

