

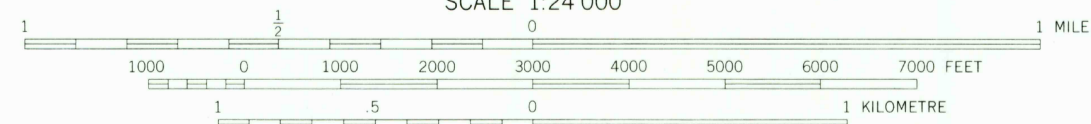
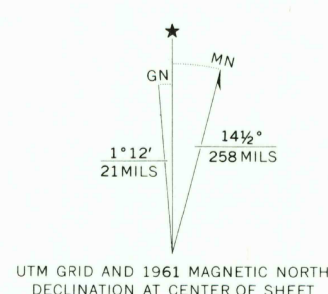
Mapped, edited, and published by the Geological Survey

Control by USGS and USC&GS

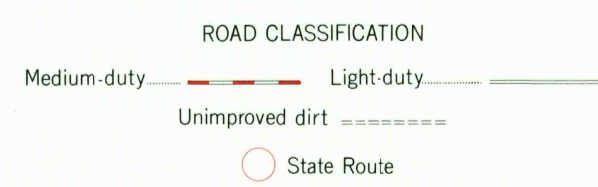

Topography by photogrammetric methods from aerial photographs taken 1958. Field checked 1961

Polyconic projection. 1927 North American datum. 10,000-foot grid based on Wyoming coordinate system, east central zone. 1000-metre Universal Transverse Mercator grid ticks, zone 13, shown in blue.

Fine red dashed lines indicate selected fence lines



CONTOUR INTERVAL 20 FEET  
DOTTED LINES REPRESENT 10 FOOT CONTOURS  
NATIONAL GEODETIC VERTICAL DATUM OF 1929



TOPOGRAPHIC DIVISION

SARATOGA, WYO.  
N4122.5-W10645.7/5

1961

AMS 4666 IV NE-SERIES 8784

THIS MAP COMPLIES WITH NATIONAL MAP ACCURACY STANDARDS  
FOR SALE BY U. S. GEOLOGICAL SURVEY, DENVER, COLORADO 80225, OR RESTON, VIRGINIA 22092  
A FOLDER DESCRIBING TOPOGRAPHIC MAPS AND SYMBOLS IS AVAILABLE ON REQUEST

RETURN TO:  
USGS NHD HISTORICAL MAP ARCHIVES

SEP 26 1975